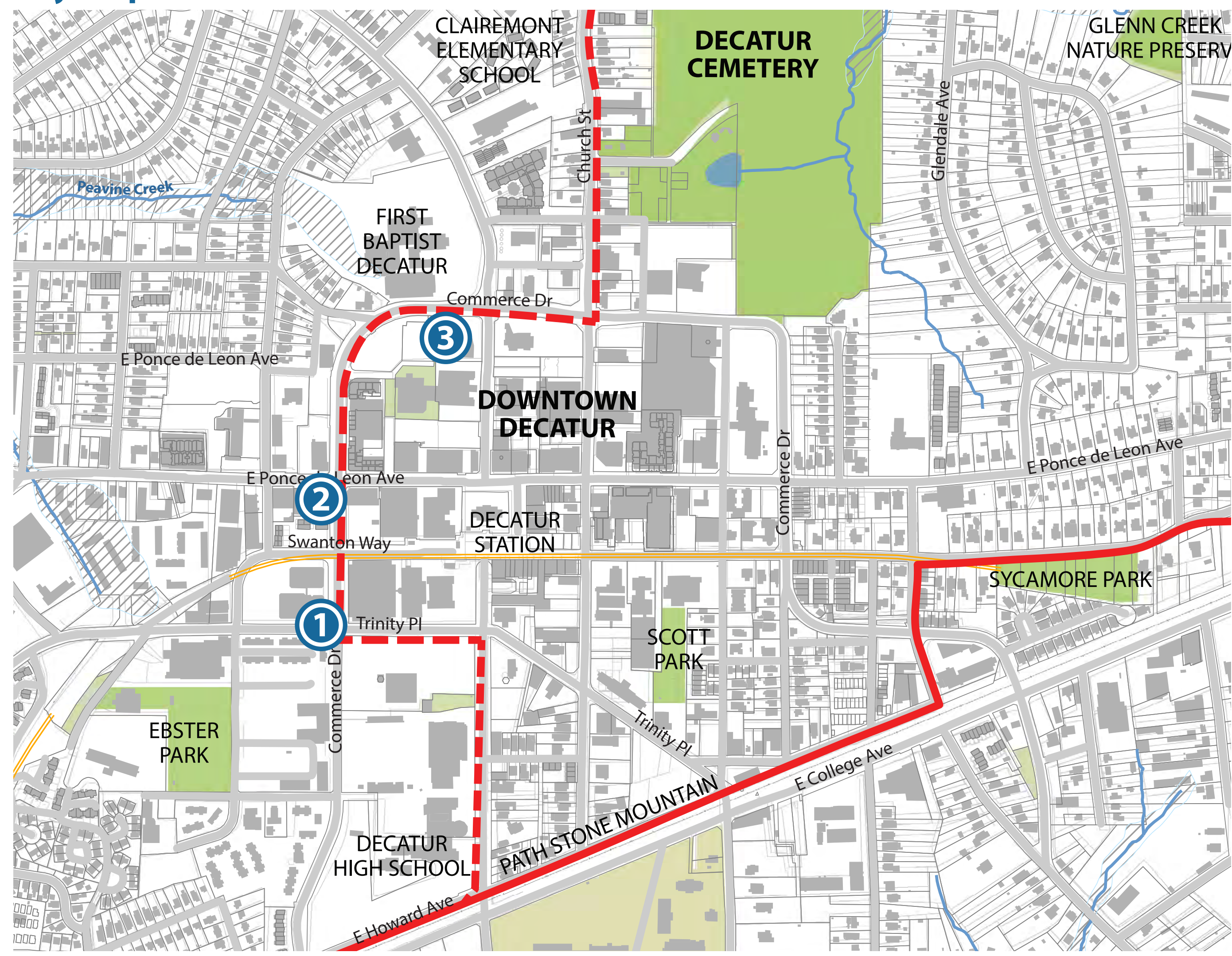


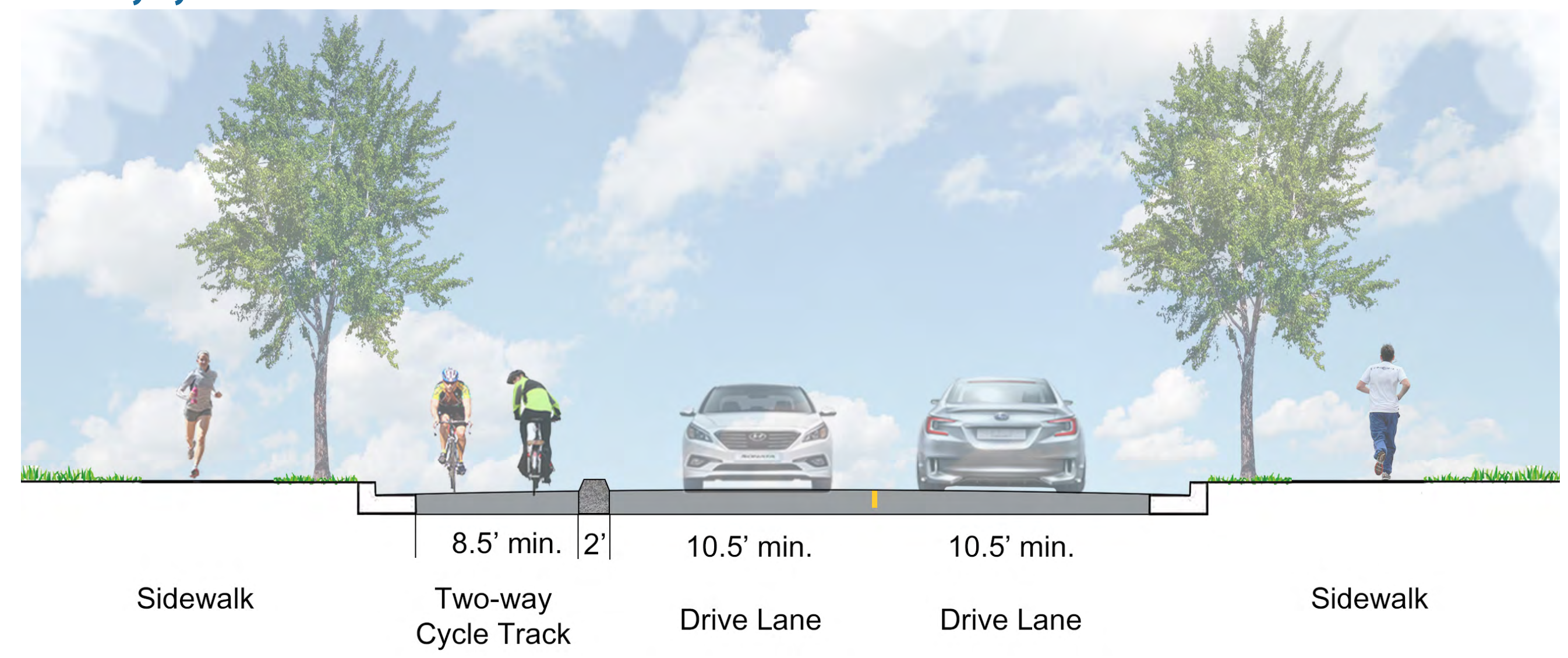
Key Map - Commerce Drive to Church Street



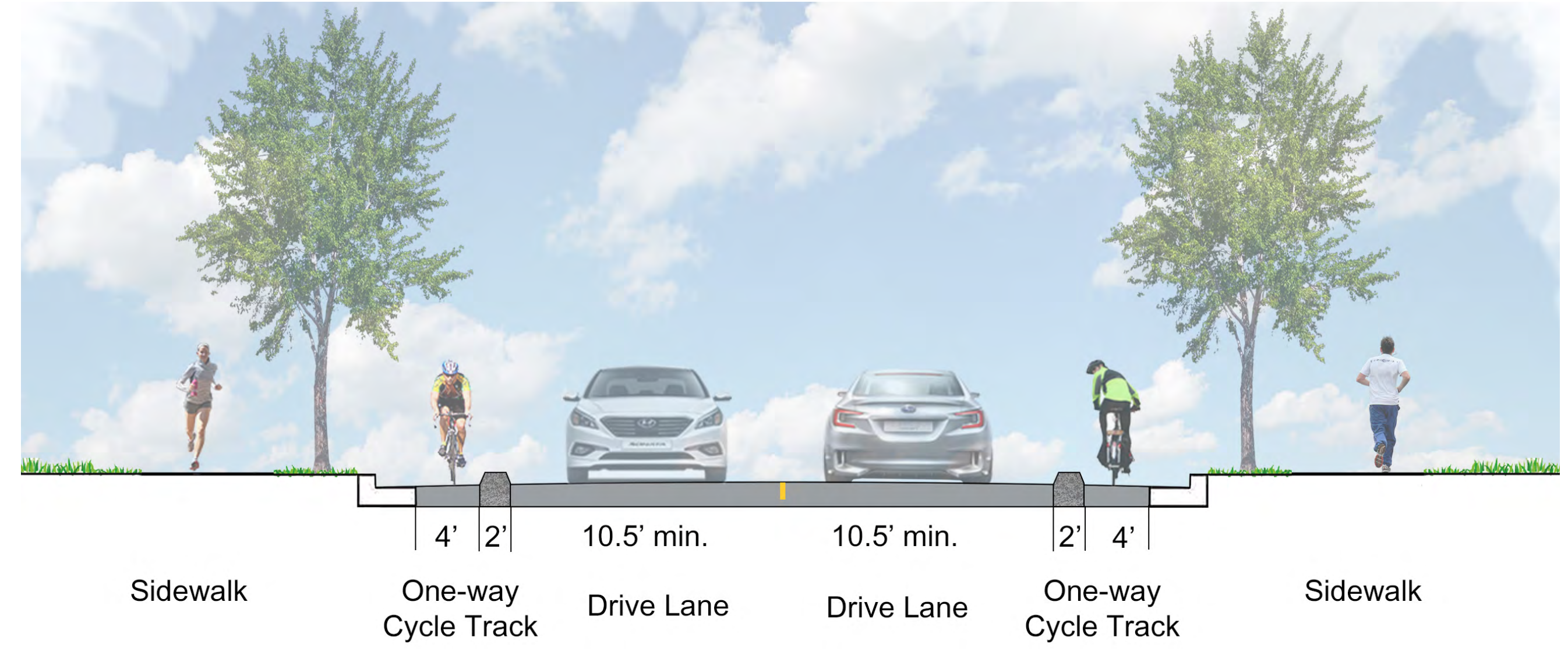
Decatur PATH Connectivity Plan

Prepared October 18, 2016 by
PATH Foundation and KAIZENCOLLABORATIVE

Two-way Cycle Track



One way Cycle Track



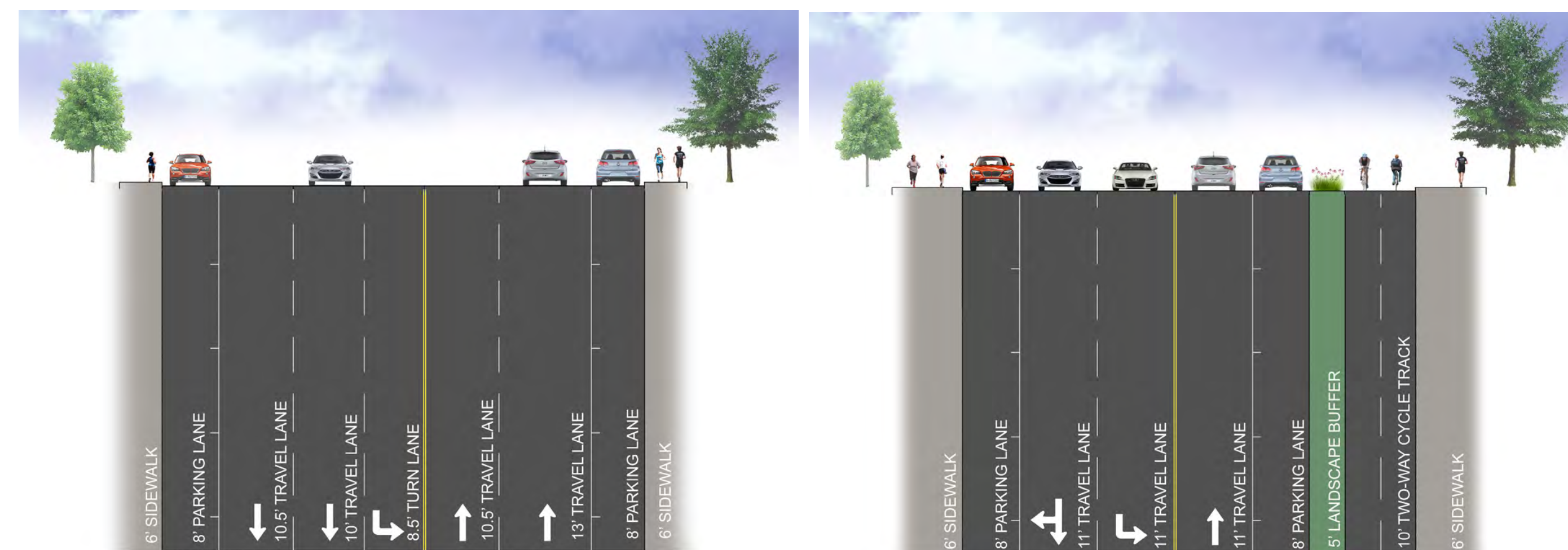
1 Commerce Drive Trinity Place



Existing Condition



Proposed Two-way Cycle Track



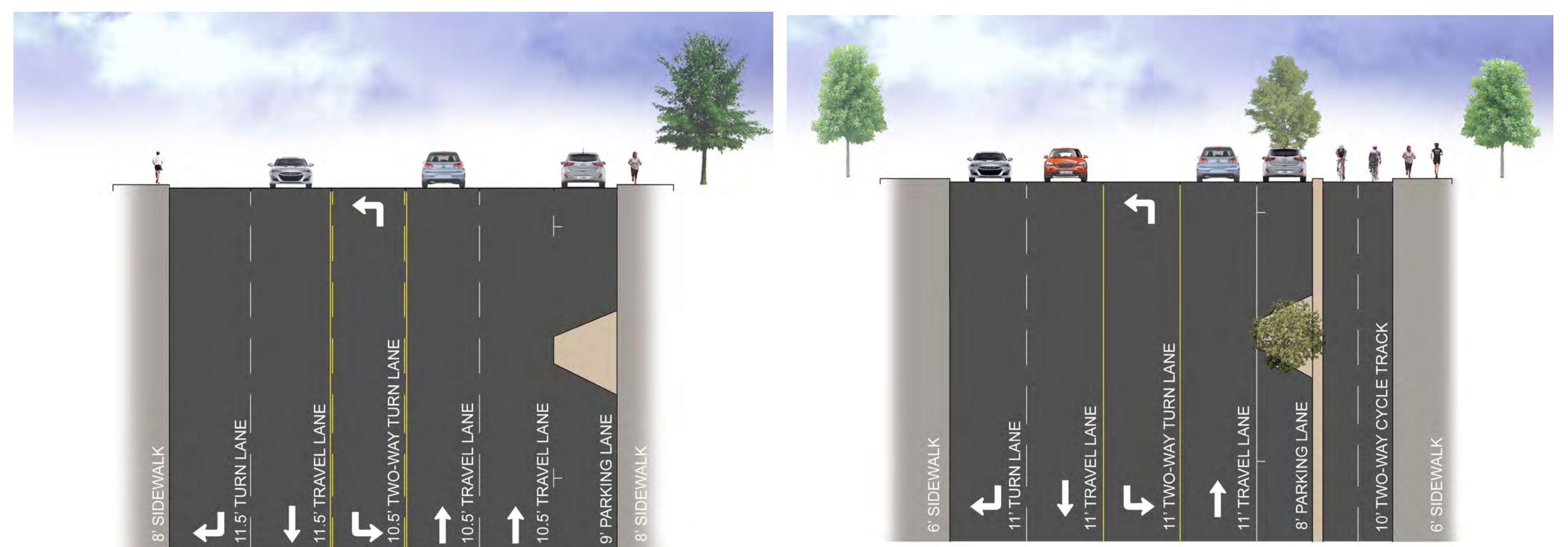
2 Commerce Drive to West Ponce de Leon Avenue



Existing Condition



Proposed Two-way Cycle Track



3 Commerce Drive and Clairmont Avenue



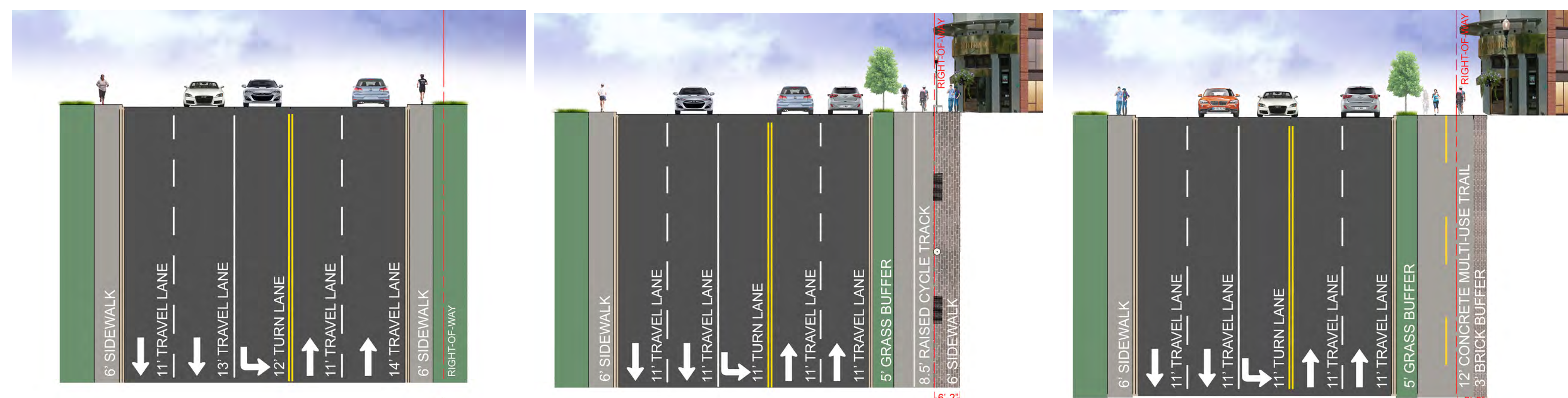
Existing Condition

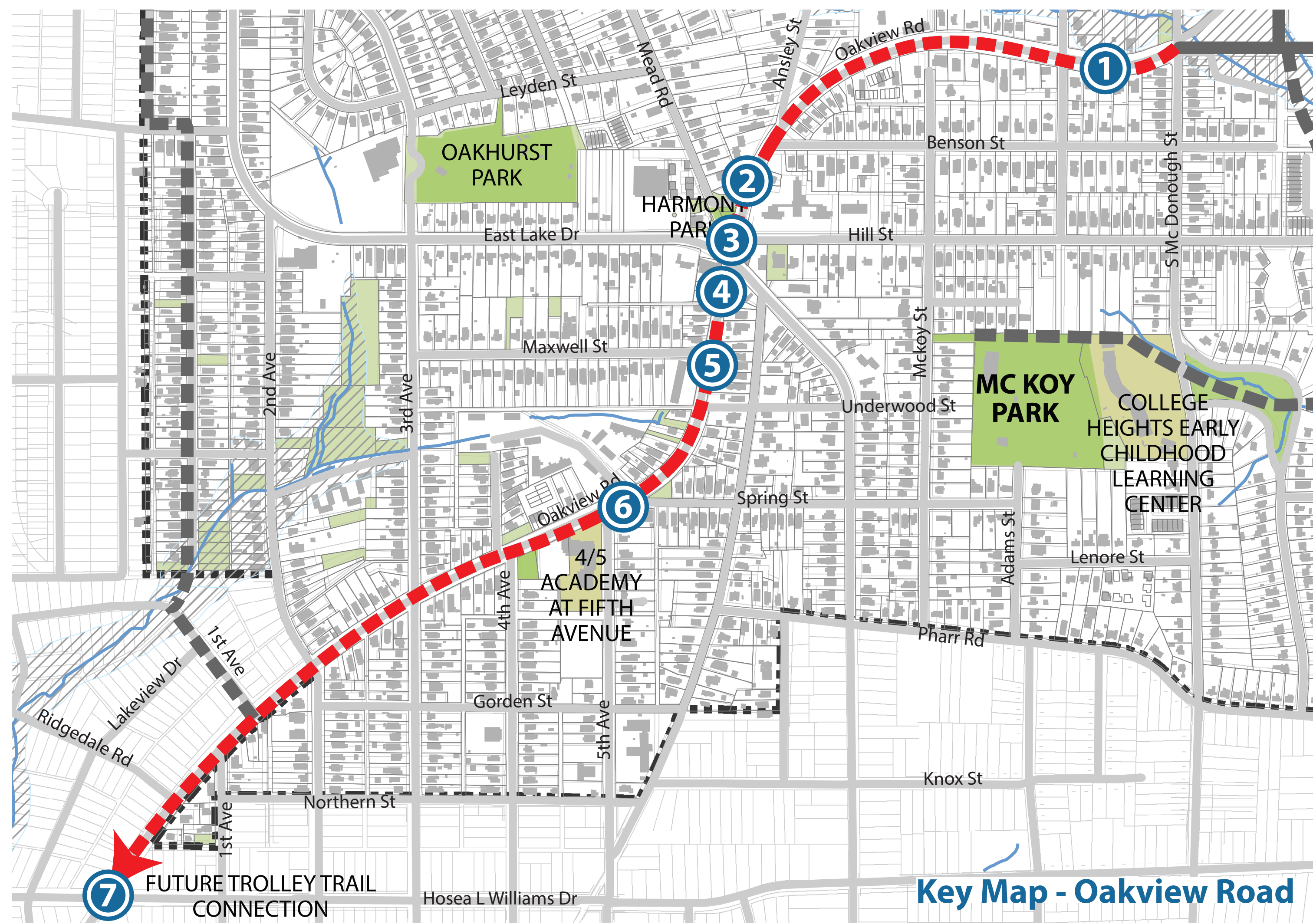


Proposed Option A - Raised Cycle Track



Proposed Option B - Multi-use Trail






Oakview Road Connectivity Plan

Prepared October 18, 2016 by
PATH Foundation and KAIZENCOLLABORATIVE


① Oakview Road - Crossing at McDonough



② Oakhurst Village - North Side



③ Oakhurst Village - South Side



④ Oakhurst Village - Square and Crosswalks



⑤ Oakview Road - Neighborhood Greenway

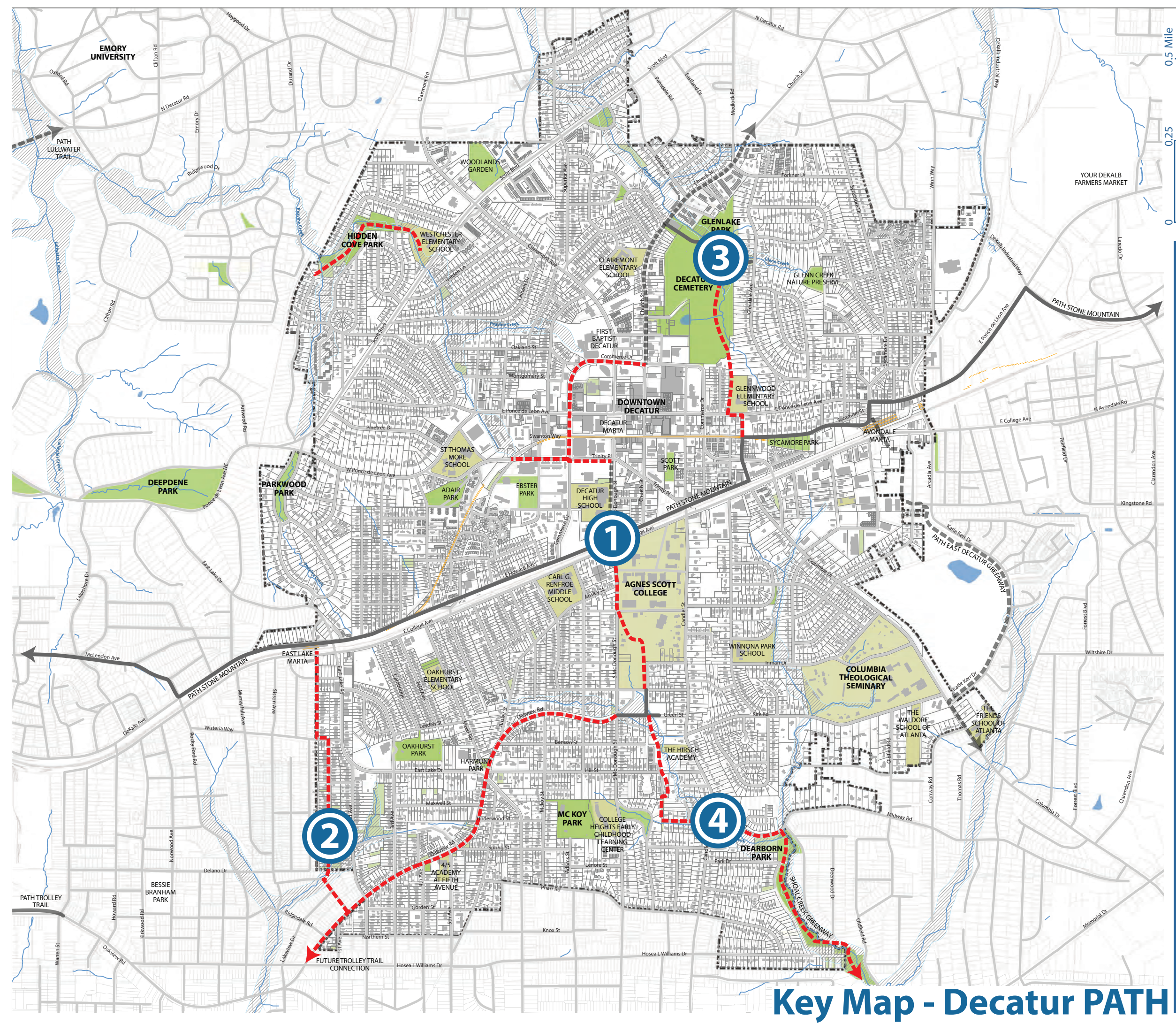


⑥ Oakview Road - Side Path and School Crossings



⑦ Oakview Road to Hosea Williams Neighborhood Greenway Crossing





Key Map - Decatur PATH

Decatur PATH Connectivity Plan

Prepared October 18, 2016 by
PATH Foundation and KAIZENCOLLABORATIVE

1 McDonough Street - Railroad Crossing



2 Madison Street - Traffic Calming and Shared-Use

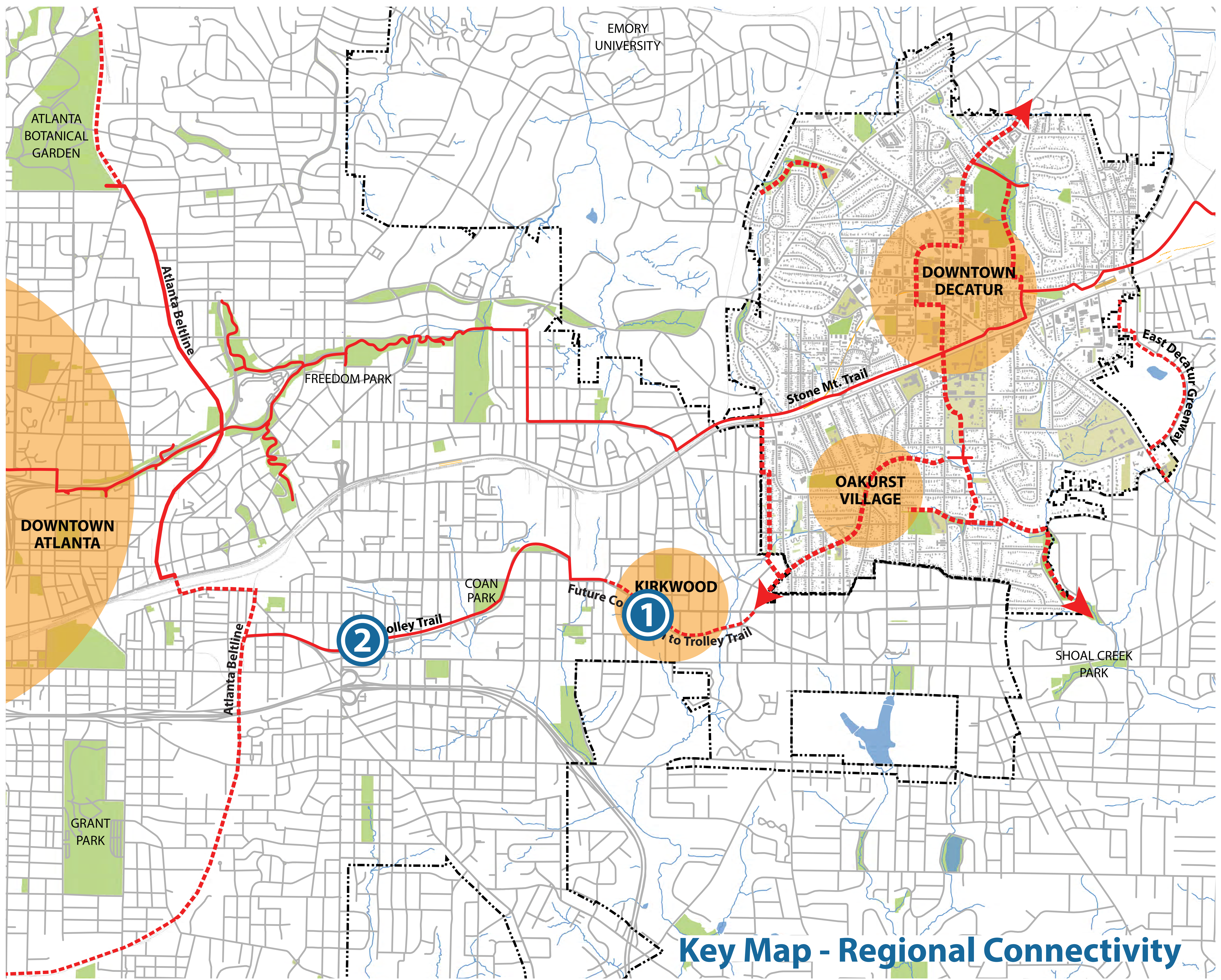


3 Glenlake Park - Trail Spur



4 Shoal Creek at Candler Street





Regional Connectivity Plan

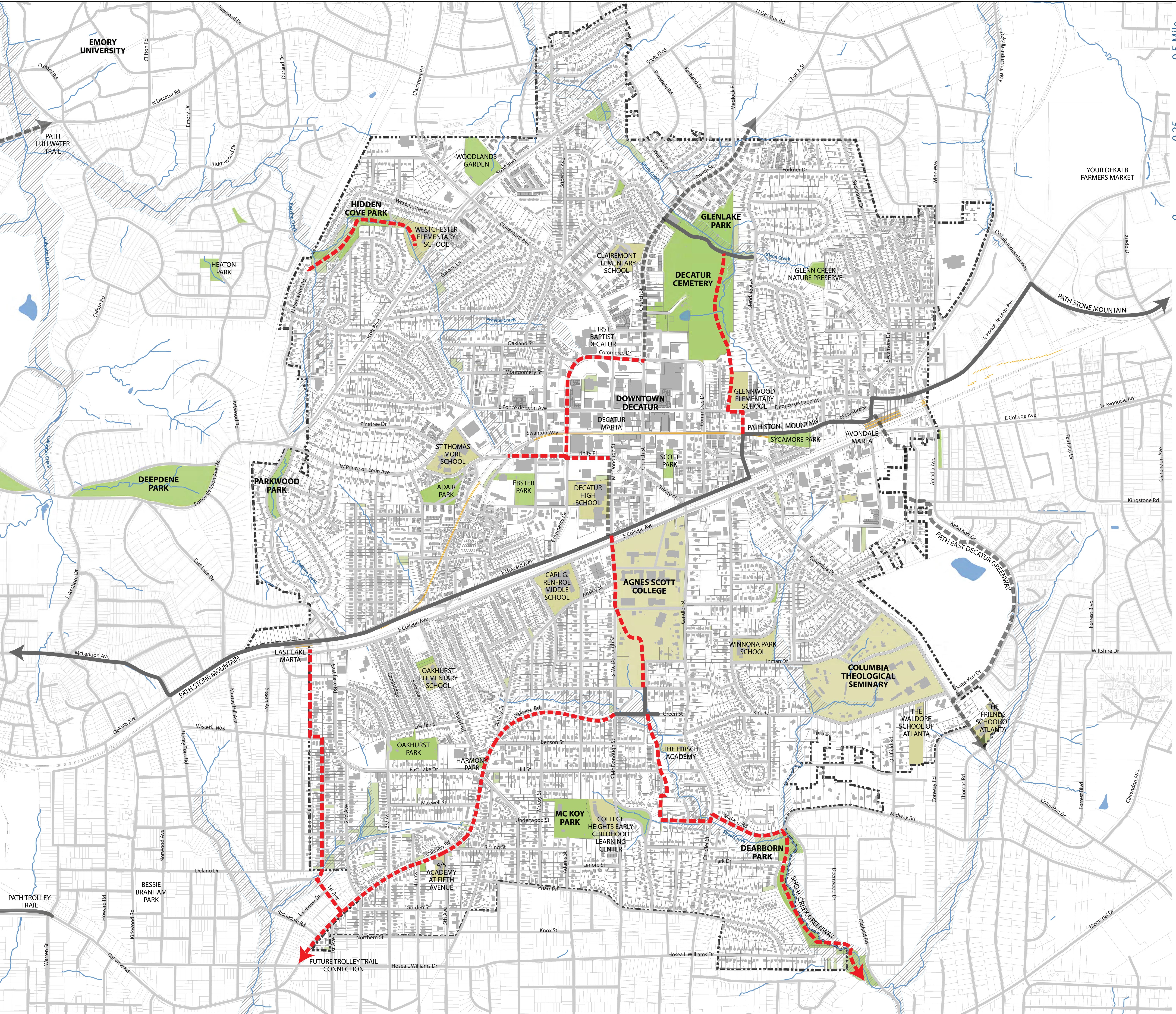
Prepared October 18, 2016 by
 PATH Foundation and KAIZENCOLLABORATIVE

① Oakview Road and Hosea Williams - Transition



② Woodbine Dr and Whiteford Ave - South Side





Legend

- City Limits
- City/County Owned
- Parks
- Schools
- 100-yr Floodplain
- MARTA Line
- Existing PATH Trail
- Planned Future PATH Trail
- Proposed PATH Trail

DECATUR PATH

Connectivity Plan



[KAIZENCOLLABORATIVE](http://KAIZENCOLLABORATIVE.com)

Prepared by:
PATH Foundation
 and
KAIZEN COLLABORATIVE

Prepared for:
 City of Decatur, Georgia

Map Date:
 October 20, 2016