





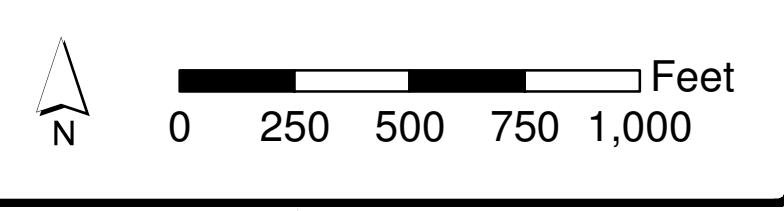



-  Coincident Areas between 2008 and 2011 Flood Data
-  2008 Flood Data
-  2011 Flood Data
-  Street Centerline
-  Parcel Boundary
-  Decatur City Limits

This map has been compiled from the most accurate source data from DeKalb County and the City of Decatur, GA. This map is for informational purposes only and is not to be interpreted as a legal document. The city assumes no legal responsibility for the information shown on this map. For inquiries please contact the City of Decatur, GA. Copyright © 2011 City of Decatur, GA, 30030. All rights reserved.

Maps may be reproduced or transmitted for personal and informational purposes, but not for commercial use. No part of this work may be reproduced or transmitted for commercial purposes, in any form or by any means, electronic or mechanical, including photocopying and recording, or by any information storage or retrieval system, except as expressly permitted in writing by the City of Decatur, GA. Requests should be made to the City of Decatur, GA Planning, Zoning, and Inspections Department at (404)370-4104 or Amanda.Thompson@decaturga.com

City of Decatur
Floodplain Data Comparison
 City of Decatur, GA