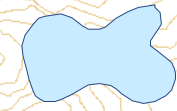




Flood Hazards and Stream Buffer Protection



City of Decatur, Georgia

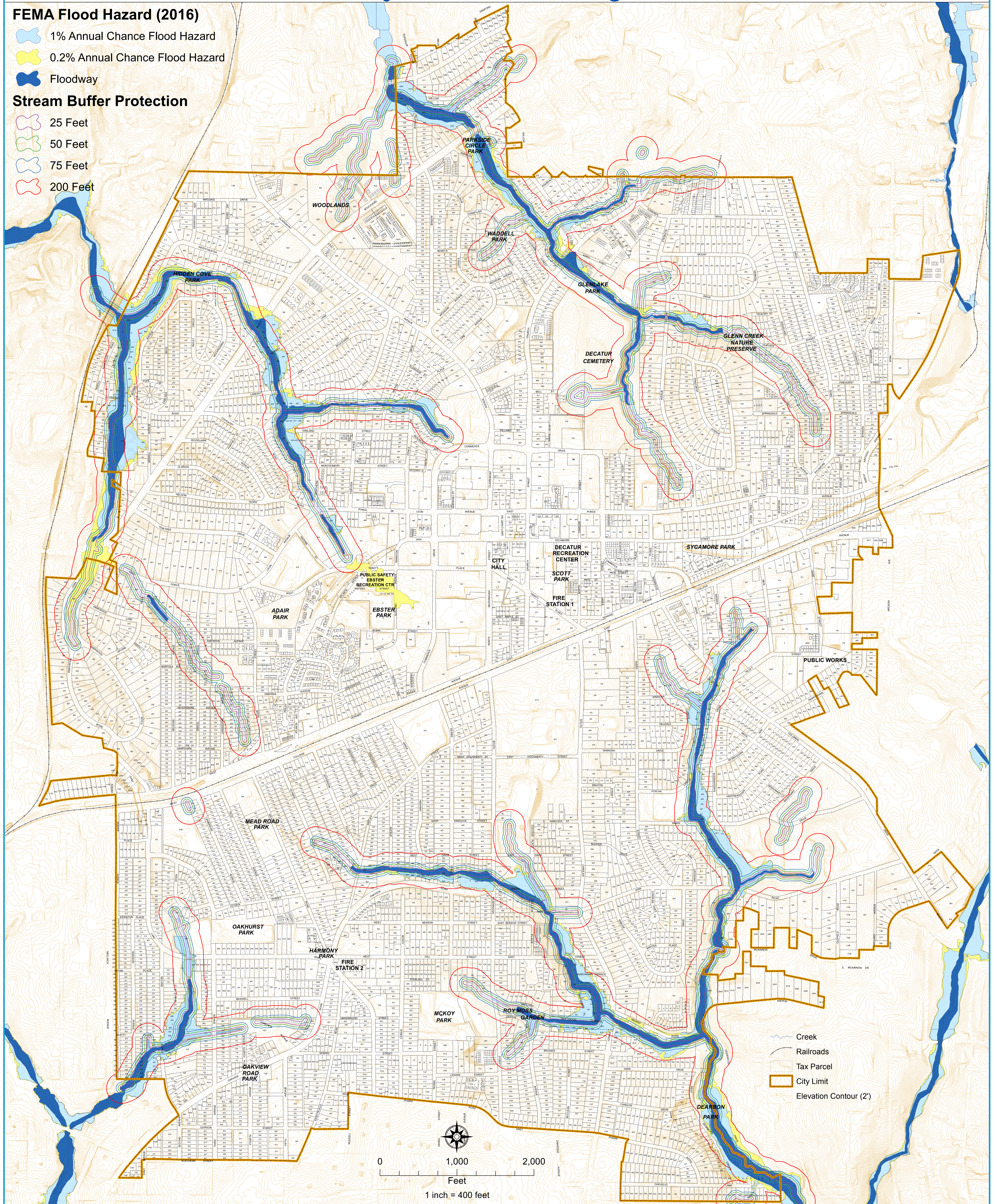







FEMA Flood Hazard (2016)

-  1% Annual Chance Flood Hazard
-  0.2% Annual Chance Flood Hazard
-  Floodway

Stream Buffer Protection

-  25 Feet
-  50 Feet
-  75 Feet
-  200 Feet



-  Creek
-  Railroads
-  Tax Parcel
-  City Limit
-  Elevation Contour (2')

