

FLOOD INSURANCE STUDY

VOLUME 6 OF 7



DEKALB COUNTY, GEORGIA AND INCORPORATED AREAS

DeKalb County



COMMUNITY NAME	COMMUNITY NUMBER
ATLANTA, CITY OF	135157
AVONDALE ESTATES, CITY OF	130528
BROOKHAVEN, CITY OF	135175
CHAMBLEE, CITY OF	130066
CLARKSTON, CITY OF	130067
DECATUR, CITY OF	135159
DEKALB COUNTY (UNINCORPORATED AREAS)	130065
DORAVILLE, CITY OF	130069
DUNWOODY, CITY OF	130679
LITHONIA, CITY OF	130472
PINE LAKE, CITY OF	130070
STONE MOUNTAIN, CITY OF	130260

Revised: December 8, 2016



Federal Emergency Management Agency

FLOOD INSURANCE STUDY NUMBER
13089CV006B

**NOTICE TO
FLOOD INSURANCE STUDY USERS**

Communities participating in the National Flood Insurance Program have established repositories of flood hazard data for floodplain management and flood insurance purposes. This Flood Insurance Study (FIS) may not contain all data available within the repository. It is advisable to contact the community repository for any additional data.

Part or all of this FIS may be revised and republished at any time. In addition, part of this FIS may be revised by the Letter of Map Revision process, which does not involve republication or redistribution of the FIS. It is, therefore, the responsibility of the user to consult with community officials and to check the community repository to obtain the most current FIS components.

Initial Countywide FIS Effective Date: May 7, 2001

Revised Countywide FIS Dates: May 16, 2013 – to change Base Flood Elevations and Special Flood Hazard Areas

December 8, 2016 – to change Base Flood Elevations and Special Flood Hazard Areas

TABLE OF CONTENTS

VOLUME 1 – December 8, 2016

	<u>Page</u>
1.0 <u>INTRODUCTION</u>	1
1.1 Purpose of Study	1
1.2 Authority and Acknowledgments	1
1.3 Coordination	5
2.0 <u>AREA STUDIED</u>	6
2.1 Scope of Study	6
2.2 Community Description	30
2.3 Principal Flood Problems	30
2.4 Flood Protection Measures	31
3.0 <u>ENGINEERING METHODS</u>	32
3.1 Hydrologic Analyses	33
3.2 Hydraulic Analyses	117
3.3 Vertical Datum	127
4.0 <u>FLOODPLAIN MANAGEMENT APPLICATIONS</u>	128
4.1 Floodplain Boundaries	128
4.2 Floodways	129
5.0 <u>INSURANCE APPLICATIONS</u>	131
6.0 <u>FLOOD INSURANCE RATE MAP</u>	132
7.0 <u>OTHER STUDIES</u>	134
8.0 <u>LOCATION OF DATA</u>	134
9.0 <u>BIBLIOGRAPHY AND REFERENCES</u>	134
10.0 <u>REVISIONS DESCRIPTIONS</u>	139
10.1 First Revision (Revised December 8, 2016)	139

TABLE OF CONTENTS (continued)

VOLUME 1 - continued

Page

FIGURES

Figure 1 – Frequency Discharge, Drainage Area Curves	39
Figure 2 – Floodway Schematic	130
Figure 3 – FIRM Notes to Users	145
Figure 4 – Map Legend for FIRM	147

TABLES

Table 1 – Streams Studied by Detailed Methods	6
Table 2 – Stream Name Changes	7
Table 3 – Scope of Revision for May 7, 2001 Countywide FIS	7
Table 3A – Scope of Revision for May 16, 2013 Countywide FIS Revision	10
Table 3B – Re-delineated Streams for May 16, 2013 Countywide FIS Revision	28
Table 4 – Letters of Map Change	29
Table 4A – Letters of Map Revision for the May 16, 2013 Countywide FIS Revision	29
Table 5 – DeKalb County Land Use Categories and Associated Curve Numbers (CN)	34
Table 6 – Summary of Discharges	43
Table 7 – Manning’s “n” Values	121
Table 8 – Vertical Datum Conversion	127
Table 9 – Community Map History	133

VOLUME 2 – December 8, 2016

TABLES - continued

Table 10 – Floodway Data

1

EXHIBITS

Exhibit 1 - Flood Profiles

Barbashela Creek	Panels 01P-05P
Barbashela Creek Tributary A	Panels 06P-07P
Barbashela Creek Tributary B	Panel 08P
Barbashela Creek Tributary C	Panel 09P
Barbashela Creek Tributary D	Panels 10P-11P
Barbashela Creek Tributary D1	Panel 12P
Barbashela Creek Tributary D2	Panel 13P
Barbashela Creek Tributary E	Panel 14P
Barbashela Creek Tributary E1	Panel 15P
Barbashela Creek Tributary F	Panels 16P-17P
Barbashela Creek Tributary F1	Panel 18P
Barbashela Creek Tributary G	Panel 19P
Barbashela Creek Tributary H	Panel 20P
Barbashela Creek Tributary H1	Panel 21P
Barbashela Creek Tributary I	Panel 22P
Barbashela Creek Tributary J	Panel 23P

VOLUME 3 – December 8, 2016

Exhibit 1 - Flood Profiles

Blue Creek	Panels 24P-27P
Blue Creek Tributary 1	Panel 28P
Blue Creek Tributary 2	Panel 29P
Burnt Fork Creek	Panels 30P-32P
Camp Creek	Panels 33P-34P
Camp Creek Tributary A	Panel 35P
Clarks Creek	Panels 36P-37P
Clarks Creek Tributary 1	Panel 38P
Cobbs Creek	Panels 39P-46P
Cobbs Creek Tributary A	Panels 47P-49P
Cobbs Creek Tributary A1	Panel 50P
Cobbs Creek Tributary 1	Panel 51P
Cobbs Creek Tributary 2	Panel 52P
Cobbs Creek Tributary 3	Panels 53P-54P
Cobbs Creek Tributary 4	Panel 55P
Cobbs Creek Tributary 5	Panel 56P
Cobbs Creek Tributary 6	Panel 57P

TABLE OF CONTENTS - continued

VOLUME 3 - continued

EXHIBITS - continued

Exhibit 1 - Flood Profiles

Cobbs Creek Tributary 7	Panel 58P
Cobbs Creek Tributary 8	Panel 59P
Conley Creek	Panels 60P-63P
Conley Creek Tributary 1	Panel 64P
Conley Creek Tributary 2	Panels 65P-67P
Conley Creek Tributary 2A	Panel 68P
Conley Creek Tributary 3	Panel 69P
Conley Creek Tributary 3A	Panel 70P
Conley Creek Tributary 4	Panel 71P
Conley Creek Tributary 5	Panel 72P
Conley Creek Tributary 5A	Panel 73P
Conley Creek Tributary 6	Panel 74P
Conley Creek Tributary 7	Panel 75P
Corn Creek	Panels 76P-77P
Corn Creek Tributary 1	Panel 78P
Corn Creek Tributary 2	Panel 79P
Crooked Creek (South River)	Panels 80P-82P
Crooked Creek (South River) Tributary 1	Panel 83P
Crooked Creek (South River) Tributary 2	Panel 84P
Crooked Creek (South River) Tributary 3	Panel 85P
Crooked Creek (South River) Tributary 4	Panel 86P
Crooked Creek (South River) Tributary 5	Panel 87P
Crooked Creek Tributary A	Panels 88P-89P
Crooked Creek Tributary A-1	Panel 90P-91P
Crooked Creek Tributary to Stone Mountain Creek	Panels 92P-97P
Doless Creek	Panels 98P-99P
Doolittle Creek	Panels 100P-104P
Doolittle Creek Branch A	Panel 105P
Doolittle Creek East Branch B	Panels 106P-107P
Doolittle Creek Tributary A	Panels 108P-109P
Doolittle Creek Tributary B	Panel 110P
Fowler Branch	Panels 111P-113P
Fowler Branch Tributary 1	Panel 114P
Fowler Branch Tributary 2	Panel 115P
Fowler Branch Tributary 3	Panel 116P
Fowler Branch Tributary 4	Panel 117P
Hardee Creek	Panels 118P-119P

TABLE OF CONTENTS - continued

VOLUME 4 – December 8, 2016

EXHIBITS - continued

Exhibit 1 - Flood Profiles

Henderson Mill Creek	Panels 120P-124P
Honey Creek	Panels 125P-128P
Honey Creek Tributary A	Panels 129P-130P
Idle Creek	Panels 131P-133P
Indian Creek	Panels 134P-136P
Indian Creek Tributary A	Panels 137P-138P
Indian Creek Tributary B	Panel 139P
Indian Creek Tributary C	Panel 140P-141P
Indian Creek Tributary D	Panels 142P-143P
Indian Creek Tributary D1	Panel 144P
Indian Creek Tributary D2	Panel 145P
Intrenchment Creek	Panels 146P-149P
Intrenchment Creek Tributary A	Panels 150P-152P
Intrenchment Creek Tributary 1	Panel 153P
Intrenchment Creek Tributary 2	Panels 154P-155P
Intrenchment Creek Tributary 3	Panel 156P
Intrenchment Creek Tributary 4	Panels 157P-158P
Johnson Creek	Panel 159P-161P
Little Stone Mountain Creek	Panels 162P-165P
Lullwater Creek	Panel 166P
Nancy Creek	Panels 167P-169P
Nancy Creek Tributary A	Panels 170P-171P
Nancy Creek Tributary B	Panel 172P
Nancy Creek Tributary C	Panels 173P-174P
Nancy Creek Tributary C-1	Panel 175P
Nancy Creek Tributary C-2	Panel 176P
Nancy Creek Tributary D	Panels 177P-178P
Nancy Creek Tributary No. 1	Panel 179P
Nancy Creek Tributary No. 1.1	Panel 180P
Nancy Creek Tributary No. 2	Panels 181P-182P
North Fork Nancy Creek	Panels 183P-184P
North Fork Peachtree Creek	Panels 185P-189P
North Fork Peachtree Creek Tributary A	Panels 190P-193P
North Fork Peachtree Creek Tributary B	Panels 194P-197P
North Fork Peachtree Creek Tributary B-1	Panels 198P-199P
North Fork Peachtree Creek Tributary C	Panel 200P
North Fork Peachtree Creek Tributary D-1	Panels 201P-205P
North Fork Peachtree Creek Tributary D-2	Panel 206P
North Fork Peachtree Creek Tributary D-3	Panels 207P-210P
North Fork Peachtree Creek Tributary No. 1	Panels 211P-212P
North Fork Peachtree Creek Tributary No. 1.1	Panels 213P-214P
North Fork Peachtree Creek Tributary No. 2	Panels 215P-216P

TABLE OF CONTENTS - continued

VOLUME 5 – December 8, 2016

EXHIBITS - continued

Exhibit 1 - Flood Profiles

Panthers Branch	Panels 217P-220P
Panthers Branch Tributary 1	Panel 221P
Panthers Branch Tributary 2	Panel 222P
Panthers Branch Tributary 3	Panel 223P
Peachtree Branch	Panels 224P-226P
Peavine Creek	Panels 227P-229P
Peavine Creek Lamont Tributary	Panel 230P
Peavine Creek Tributary	Panel 231P
Peavine Creek Upland Tributary	Panel 232P
Perimeter Creek	Panels 233P-235P
Pine Mountain Creek	Panels 236P-237P
Plunkett Creek	Panels 238P-239P
Plunkett Creek Unnamed Tributary	Panel 240P
Pole Bridge Creek	Panels 241P-249P
Pole Bridge Creek Tributary A	Panels 250P-251P
Pole Bridge Creek Tributary AA	Panel 252P
Pole Bridge Creek Tributary AAA	Panel 253P
Pole Bridge Creek Tributary B	Panels 254P-256P
Pole Bridge Creek Tributary BA	Panel 257P
Pole Bridge Creek Tributary BAA	Panel 258P
Pole Bridge Creek Tributary BB	Panel 259P
Pole Bridge Creek Tributary BC	Panel 260P
Pole Bridge Creek Tributary BD	Panels 261P-262P
Pole Bridge Creek Tributary C	Panel 263P
Pole Bridge Creek Tributary D	Panel 264P
Pole Bridge Creek Tributary E	Panel 265P
Pole Bridge Creek Tributary F	Panel 266P
Pole Bridge Creek Tributary FA	Panel 267P
Pole Bridge Creek Tributary FB	Panel 268P
Pole Bridge Creek Tributary G	Panel 269P
Pole Bridge Creek Tributary H	Panel 270P
Pole Bridge Creek Tributary HA	Panel 271P
Pole Bridge Creek Tributary J	Panel 272P
Pole Bridge Creek Tributary K	Panel 273P
Pole Bridge Creek Tributary L	Panel 274P
Pole Bridge Creek Tributary LA	Panel 275P
Pole Bridge Creek Tributary M	Panel 276P
Pole Bridge Creek Tributary N	Panel 277P
Pole Bridge Creek Tributary O	Panel 278P
Pole Bridge Creek Tributary P	Panel 279P
Pole Bridge Creek Tributary Q	Panel 280P

TABLE OF CONTENTS - continued

VOLUME 5 - continued

EXHIBITS - continued

Exhibit 1 - Flood Profiles - continued

Shoal Creek	Panels 281P-287P
Shoal Creek Driftwood Tributary	Panel 288P
Shoal Creek East Fork Middle Branch	Panels 289P-290P
Shoal Creek East Fork Middle Branch Tributary 1	Panel 291P
Shoal Creek Kirk Tributary	Panel 292P
Shoal Creek Tributary A	Panels 293P-294P
Shoal Creek Tributary 1	Panel 295P
Shoal Creek Tributary 2	Panel 296P
Shoal Creek Tributary 3	Panel 297P
Shoal Creek Tributary 4	Panel 298P
Shoal Creek Tributary 5	Panel 299P
Shoal Creek Tributary 6	Panel 300P
Shoal Creek Tributary 7	Panel 301P
Shoal Creek Tributary 8	Panel 302P
Shoal Creek Tributary 9	Panel 303P
Shoal Creek West Tributary	Panel 304P

VOLUME 6 – December 8, 2016

Exhibit 1 - Flood Profiles - continued

Snapfinger Creek	Panels 305P-310P
Snapfinger Creek Tributary A	Panels 311P-314P
Snapfinger Creek Tributary A1	Panels 315P-316P
Snapfinger Creek Tributary B	Panels 317P-320P
Snapfinger Creek Tributary B1	Panel 321P
Snapfinger Creek Tributary C	Panels 322P-323P
Snapfinger Creek Tributary C SPLIT	Panel 324P
Snapfinger Creek Tributary C1	Panels 325P-326P
Snapfinger Creek Tributary D	Panels 327P-329P
Snapfinger Creek Tributary E	Panels 330P-331P
Snapfinger Creek Tributary E1	Panel 332P
Snapfinger Creek Tributary 1	Panels 333P-334P
Snapfinger Creek Tributary 2	Panel 335P
Snapfinger Creek Tributary 3	Panels 336P-338P
Snapfinger Creek Tributary 4	Panels 339P-340P
Snapfinger Creek Tributary 5	Panels 341P-342P
Snapfinger Creek Tributary 6	Panel 343P
Snapfinger Creek Tributary 7	Panel 344P
Snapfinger Creek Tributary 8	Panel 345P
Snapfinger Creek Tributary 9	Panels 346P-349P
Snapfinger Creek Tributary 9A	Panel 350P

TABLE OF CONTENTS - continued

VOLUME 6 - continued

EXHIBITS - continued

Exhibit 1 - Flood Profiles - continued

Snapfinger Creek Tributary 9B	Panel 351P
Snapfinger Creek Tributary 10	Panel 352P
Snapfinger Creek Tributary 11	Panel 353P
Snapfinger Creek Tributary 12	Panels 354P-355P
Snapfinger Creek Tributary 13	Panel 356P
Snapfinger Creek Tributary 14	Panel 357P
Snapfinger Creek Tributary 15	Panel 358P
Snapfinger Creek Tributary 16	Panel 359P
Snapfinger Creek Tributary 17	Panel 360P
South Fork Peachtree Creek	Panels 361P-367P
South Fork Peachtree Creek Tributary	Panels 368P-370P
South Fork Peachtree Creek Tributary A	Panel 371P
South Fork Peachtree Creek Tributary B	Panel 372P
South Fork Peachtree Creek Tributary C	Panel 373P
South Fork Peachtree Creek Tributary Glendale Tributary	Panel 374P
South Fork Peachtree Creek Tributary Willow Tributary	Panel 375P
South River	Panels 376P-380P
South River Tributary A	Panels 381P-382P
South River Tributary 1	Panels 383P-384P
South River Tributary 1A	Panel 385P
South River Tributary 1AA	Panel 386P
South River Tributary 2	Panels 387P-388P
South River Tributary 2A	Panel 389P
South River Tributary 2B	Panel 390P
South River Tributary 3	Panel 391P
South River Tributary 4	Panel 392P
South River Tributary 5	Panels 393P-394P
South River Tributary 5A	Panels 395P-396P
South River Tributary 6	Panel 397P
South River Tributary 7	Panel 398P

VOLUME 7 – December 8, 2016

Exhibit 1 - Flood Profiles - continued

South River Tributary 8	Panel 399P
South River Tributary 9	Panel 400P
South River Tributary 10	Panel 401P
South River Tributary 11	Panels 402P-403P
South River Tributary 12	Panels 404P-405P

TABLE OF CONTENTS - continued

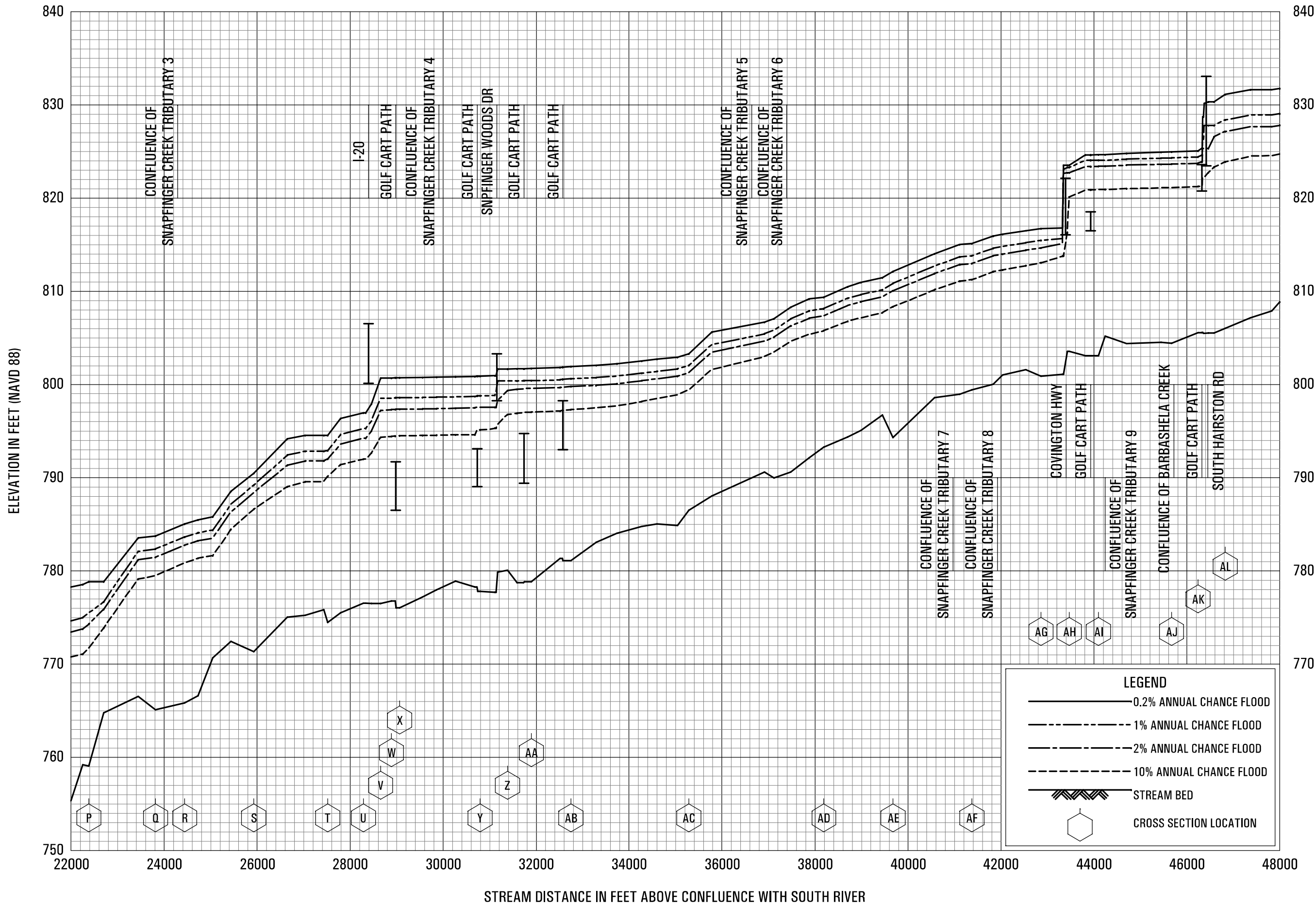
VOLUME 7 - continued

EXHIBITS - continued

Exhibit 1 - Flood Profiles - continued

South River Tributary 12A	Panel 406P
South River Tributary 14	Panel 407P
Stephenson Creek	Panels 408P-411P
Stephenson Creek Tributary 1	Panel 412P
Stephenson Creek Tributary 2	Panels 413P-414P
Stone Mountain Creek	Panels 415P-420P
Stone Mountain Creek Tributary A	Panels 421P-423P
Stone Mountain Creek Unnamed Tributary 6	Panels 424P-425P
Sugar Creek	Panels 426P-432P
Sugar Creek East Branch A	Panel 433P
Sugar Creek Tributary A	Panels 434P-435P
Sugar Creek Tributary A1	Panel 436P
Sugar Creek Tributary C	Panel 437P
Sugar Creek Tributary D	Panels 438P-439P
Sugar Creek Tributary E	Panel 440P
Sugar Creek Tributary F	Panel 441P
Sugar Creek Tributary G	Panel 442P
Sugar Creek Tributary H	Panel 443P
Sugar Creek Tributary I	Panel 444P
Sugar Creek Tributary J	Panel 445P
Sugar Creek Tributary J1	Panel 446P
Swift Creek	Panels 447P-451P
Swift Creek Tributary A	Panels 452P-453P
Tom George Creek	Panel 454P
Unnamed Tributary to Nancy Creek	Panels 455P-456P
Unnamed Tributary 2 to Unnamed Tributary to Nancy Creek	Panel 457P
Yellow River	Panels 458P-459P

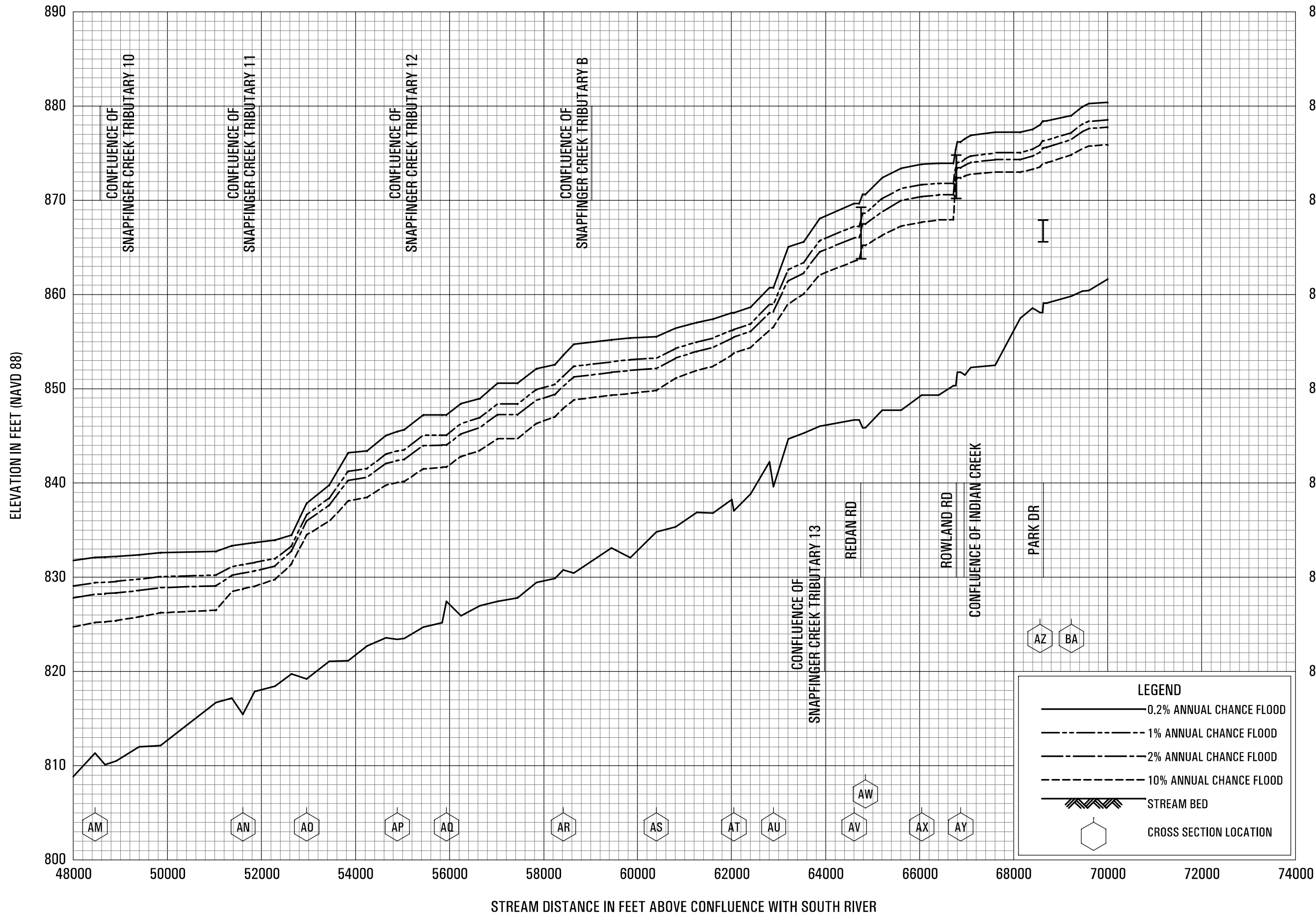
Exhibit 2 - Flood Insurance Rate Map Index
Flood Insurance Rate Maps



FLOOD PROFILES
SNAPFINGER CREEK

FEDERAL EMERGENCY MANAGEMENT AGENCY
DEKALB COUNTY, GA
AND INCORPORATED AREAS

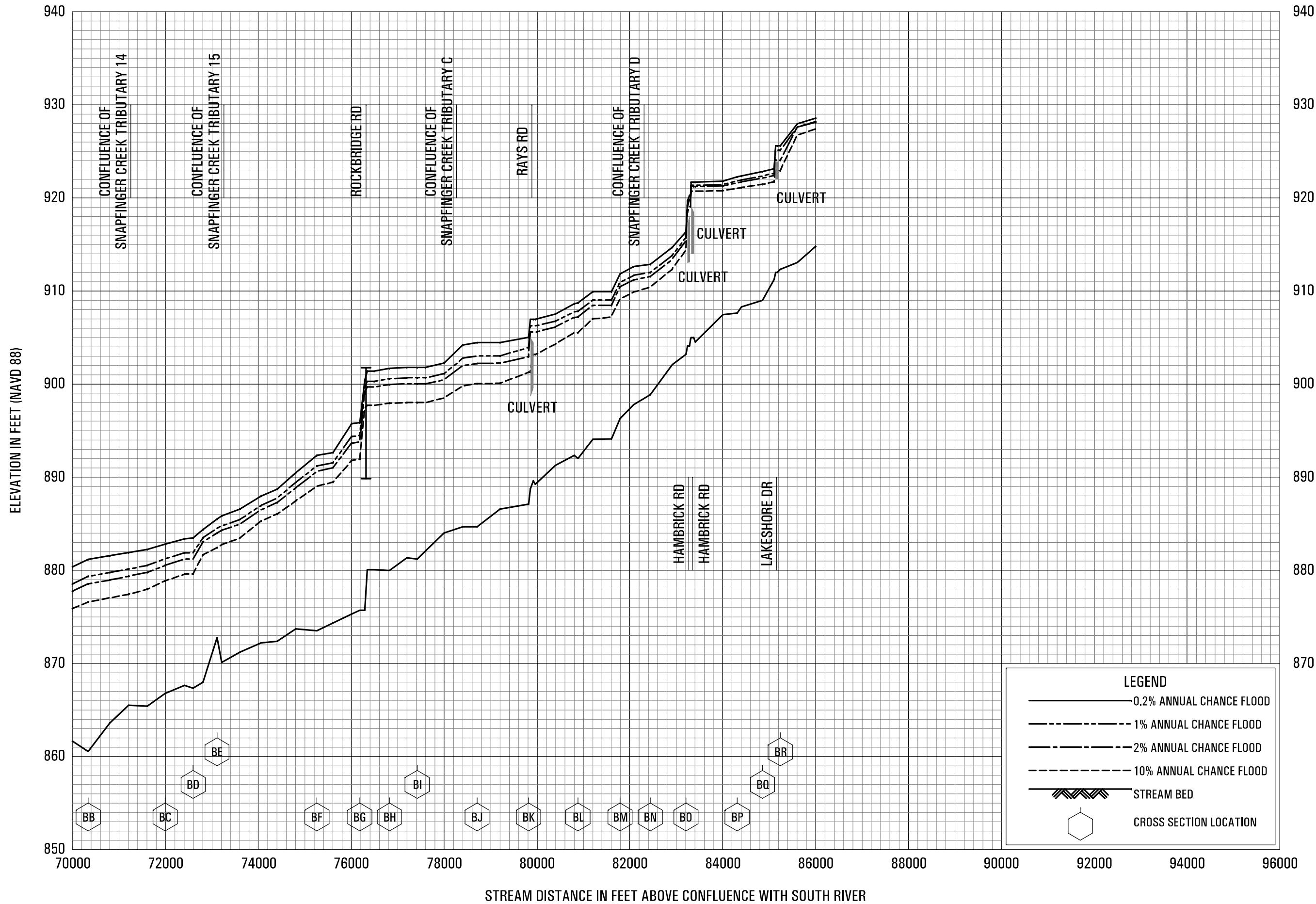
306P



FLOOD PROFILES
SNAPFINGER CREEK

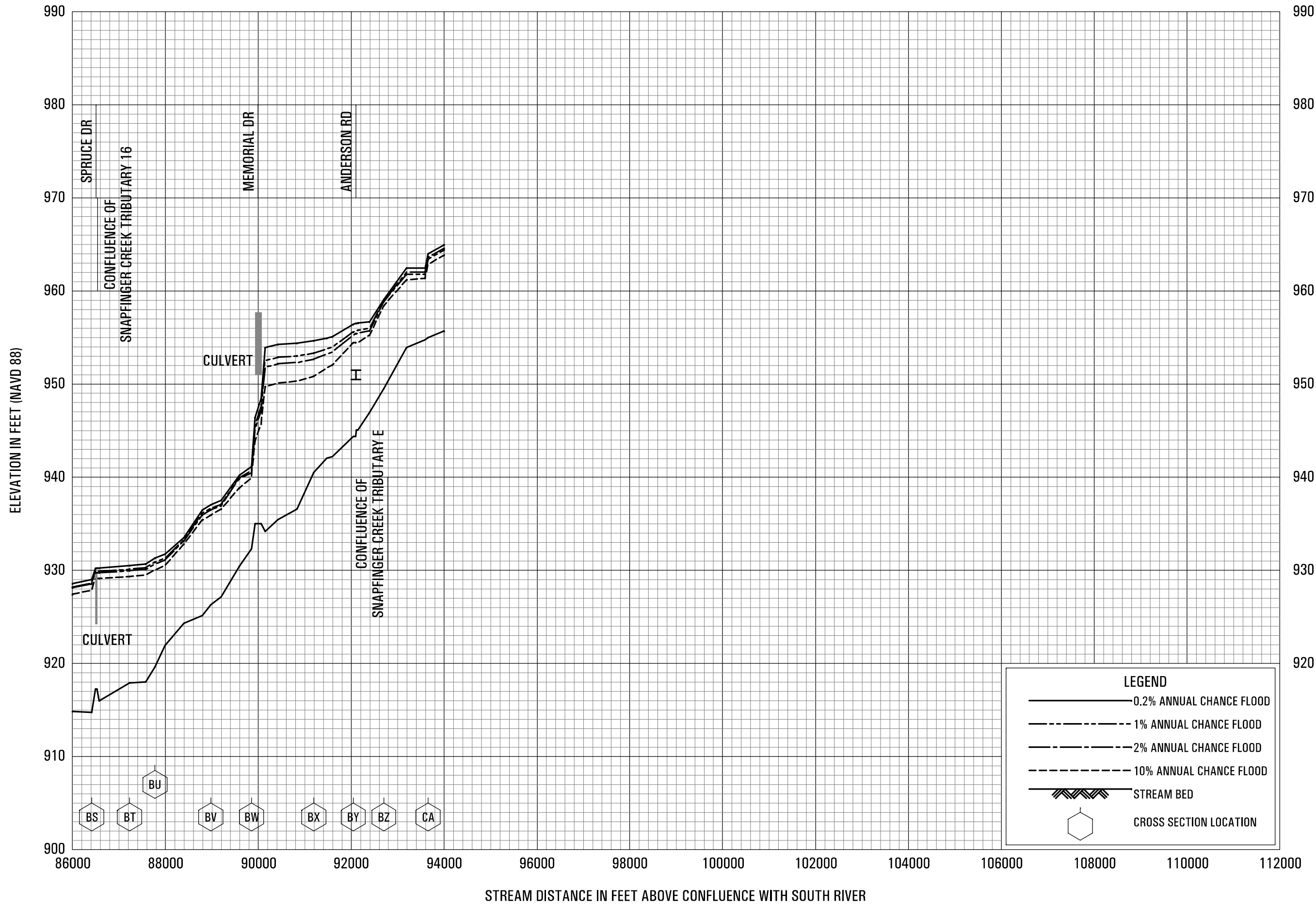
FEDERAL EMERGENCY MANAGEMENT AGENCY
DEKALB COUNTY, GA
AND INCORPORATED AREAS

307P



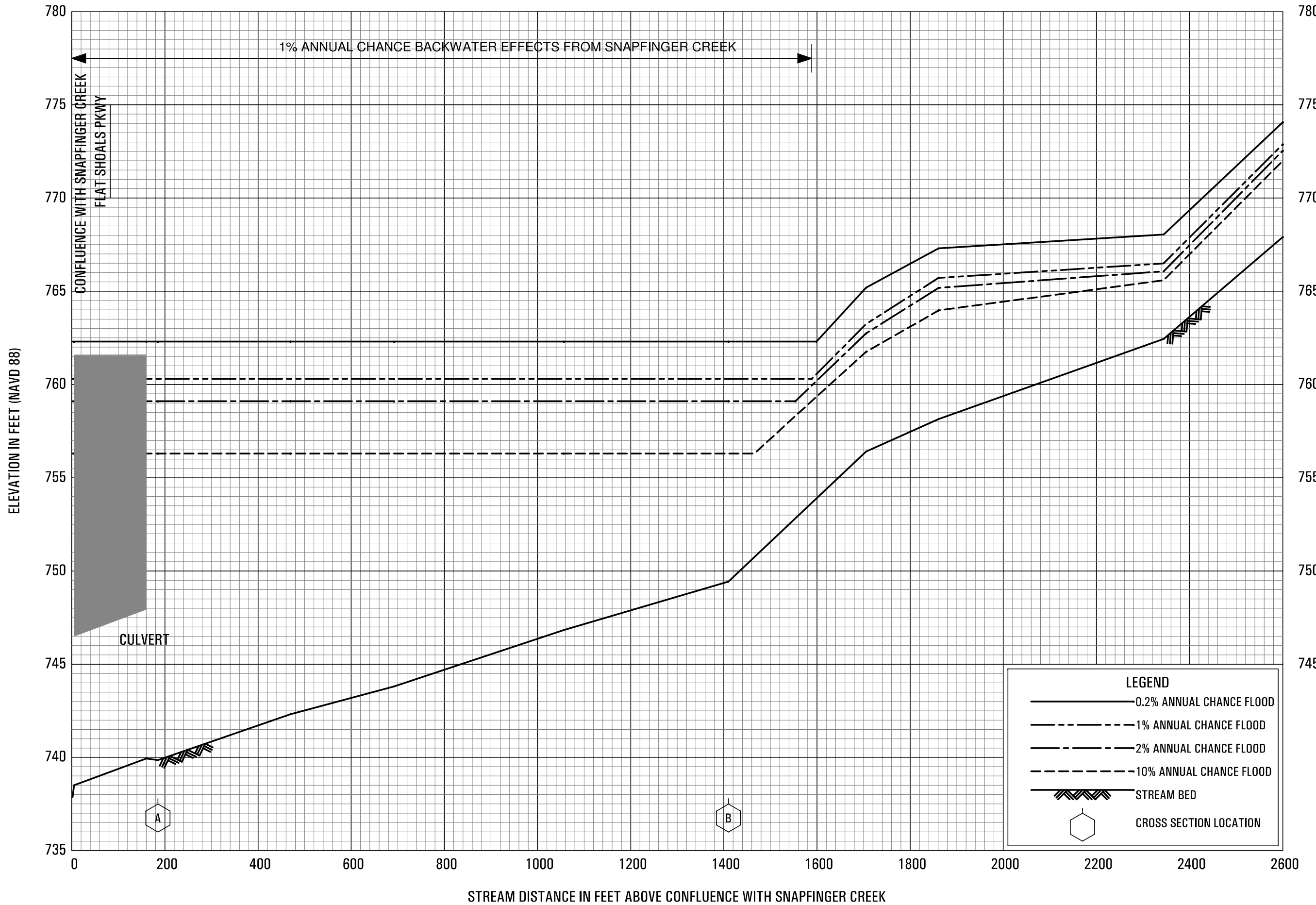
FLOOD PROFILES
SNAPPINGER CREEK

FEDERAL EMERGENCY MANAGEMENT AGENCY
DEKALB COUNTY, GA
AND INCORPORATED AREAS



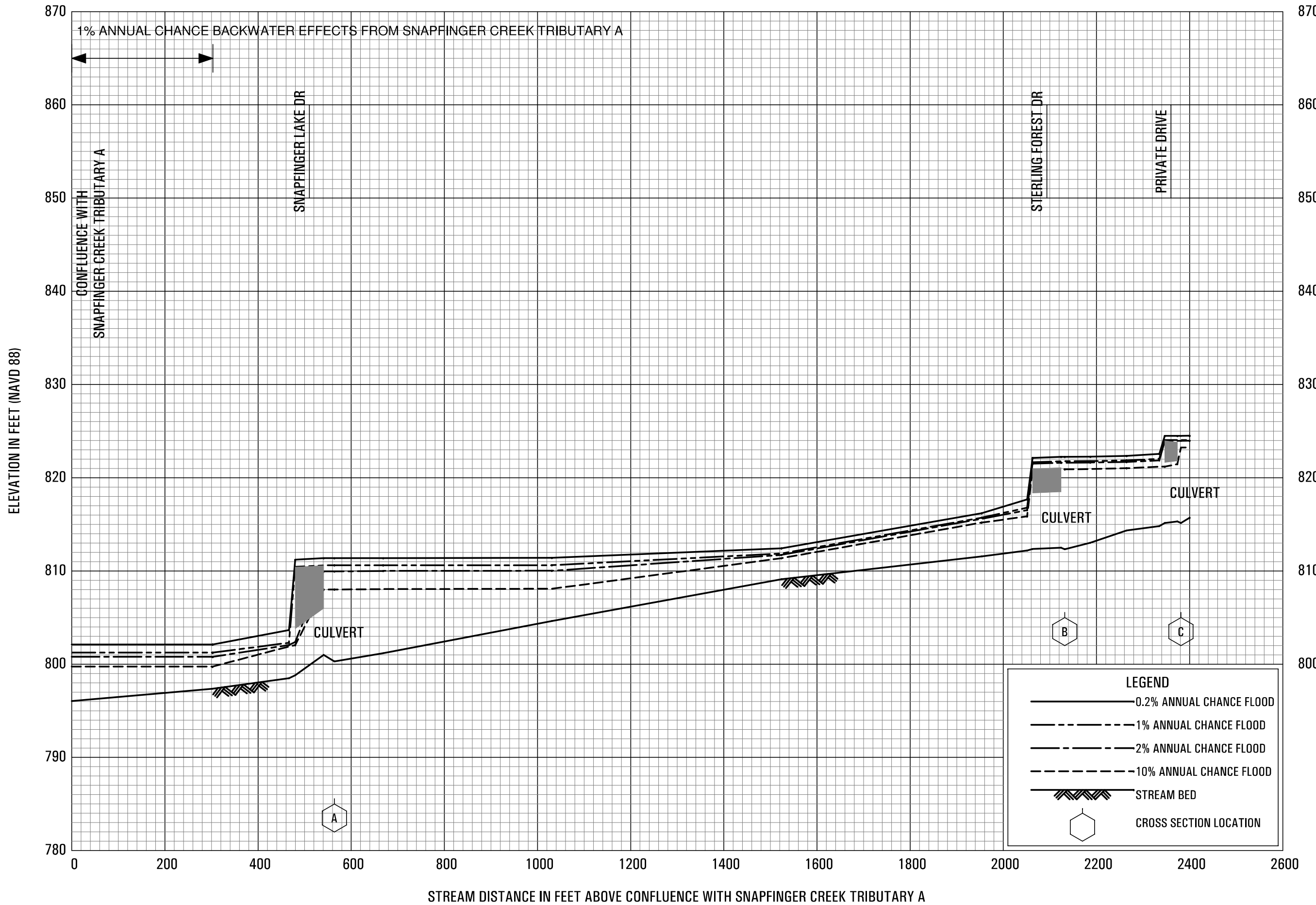
FLOOD PROFILES
SNAPFINGER CREEK

FEDERAL EMERGENCY MANAGEMENT AGENCY
DEKALB COUNTY, GA
AND INCORPORATED AREAS



FLOOD PROFILES
SNAPPINGER CREEK TRIBUTARY A

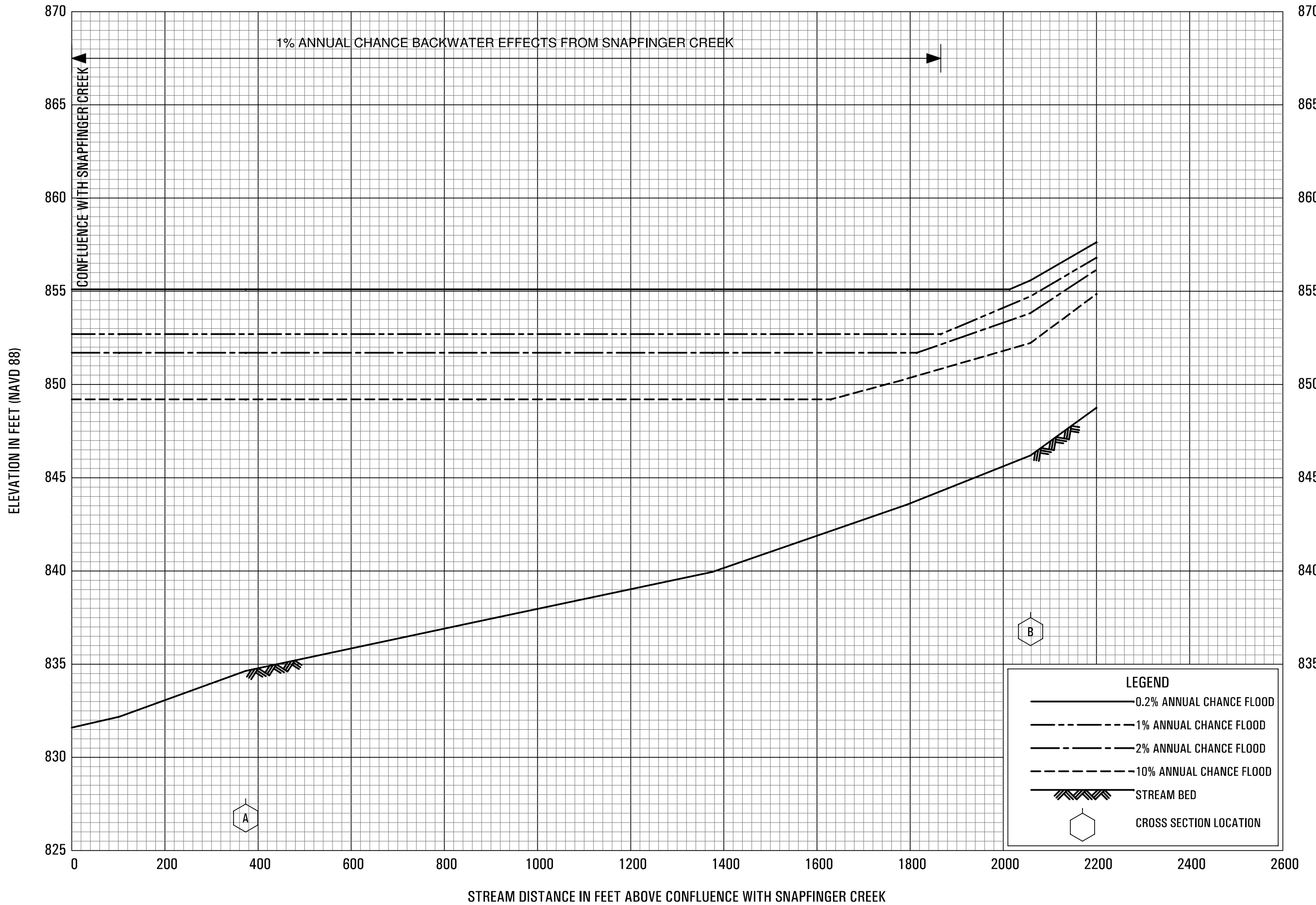
FEDERAL EMERGENCY MANAGEMENT AGENCY
DEKALB COUNTY, GA
AND INCORPORATED AREAS



FLOOD PROFILES

SNAPPINGER CREEK TRIBUTARY A1

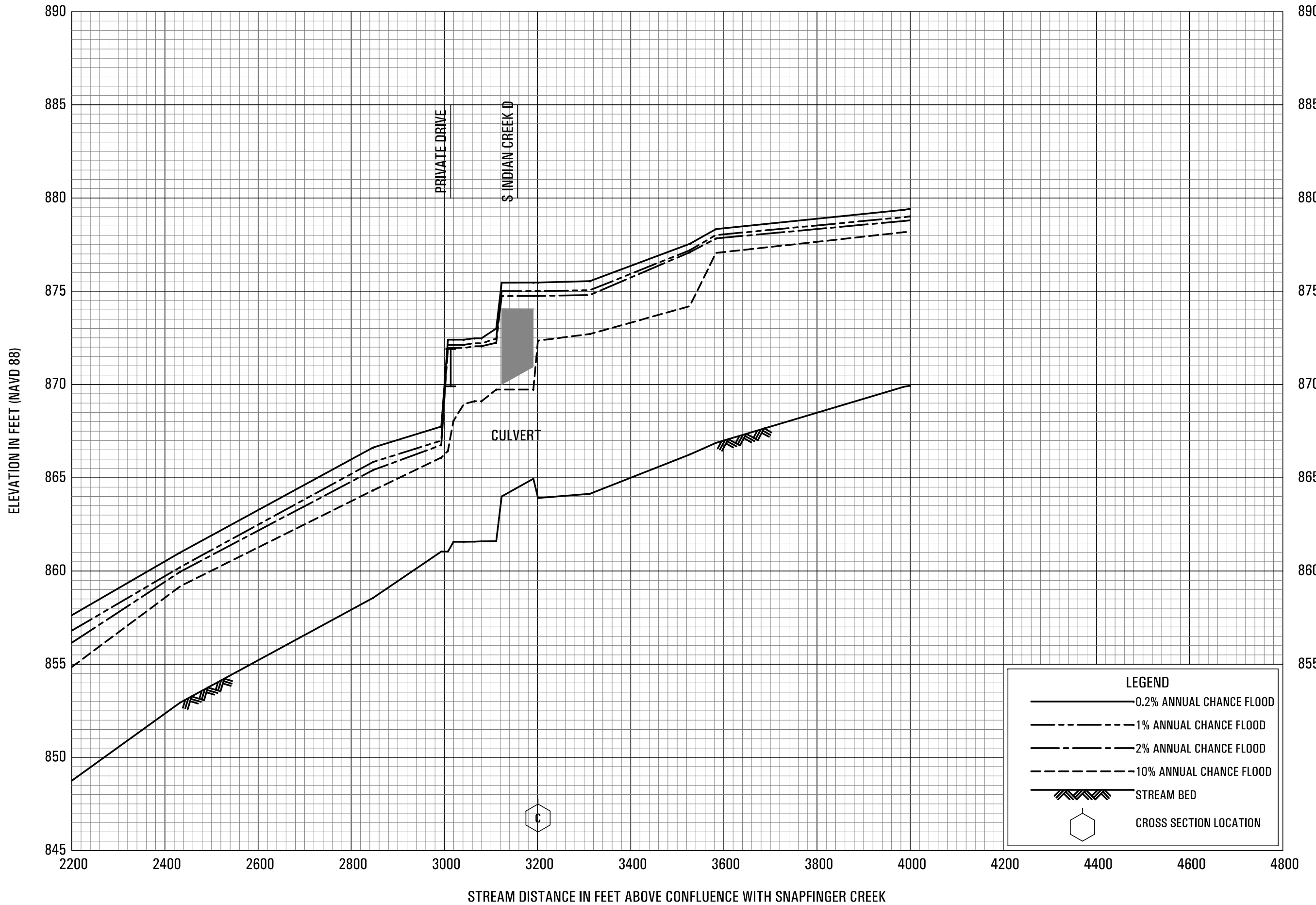
FEDERAL EMERGENCY MANAGEMENT AGENCY
DEKALB COUNTY, GA
 AND INCORPORATED AREAS



FLOOD PROFILES

SNAPPINGER CREEK - TRIBUTARY B

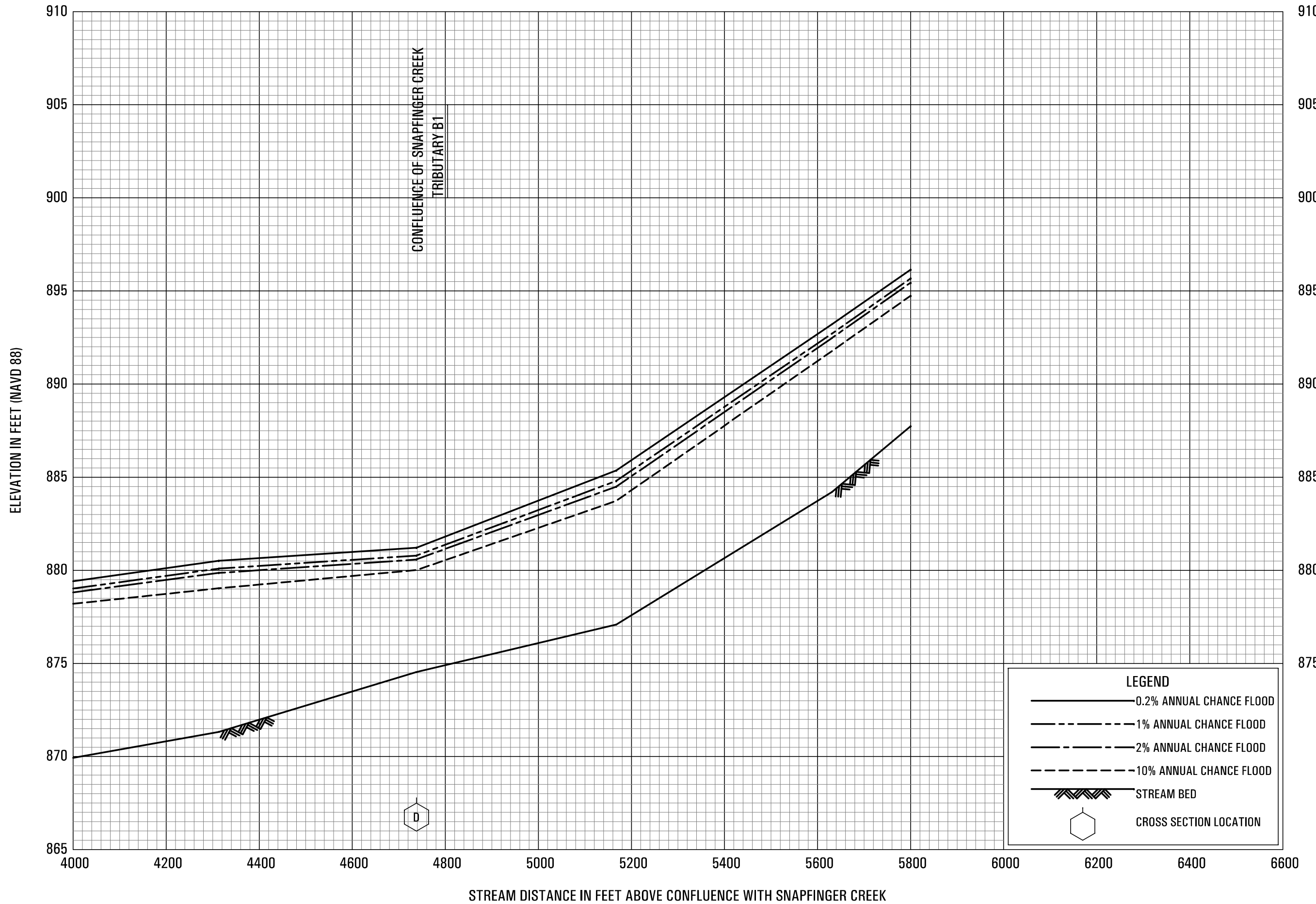
FEDERAL EMERGENCY MANAGEMENT AGENCY
DEKALB COUNTY, GA
 AND INCORPORATED AREAS



FLOOD PROFILES

SNAPPINGER CREEK - TRIBUTARY B

FEDERAL EMERGENCY MANAGEMENT AGENCY
 DEKALB COUNTY, GA
 AND INCORPORATED AREAS

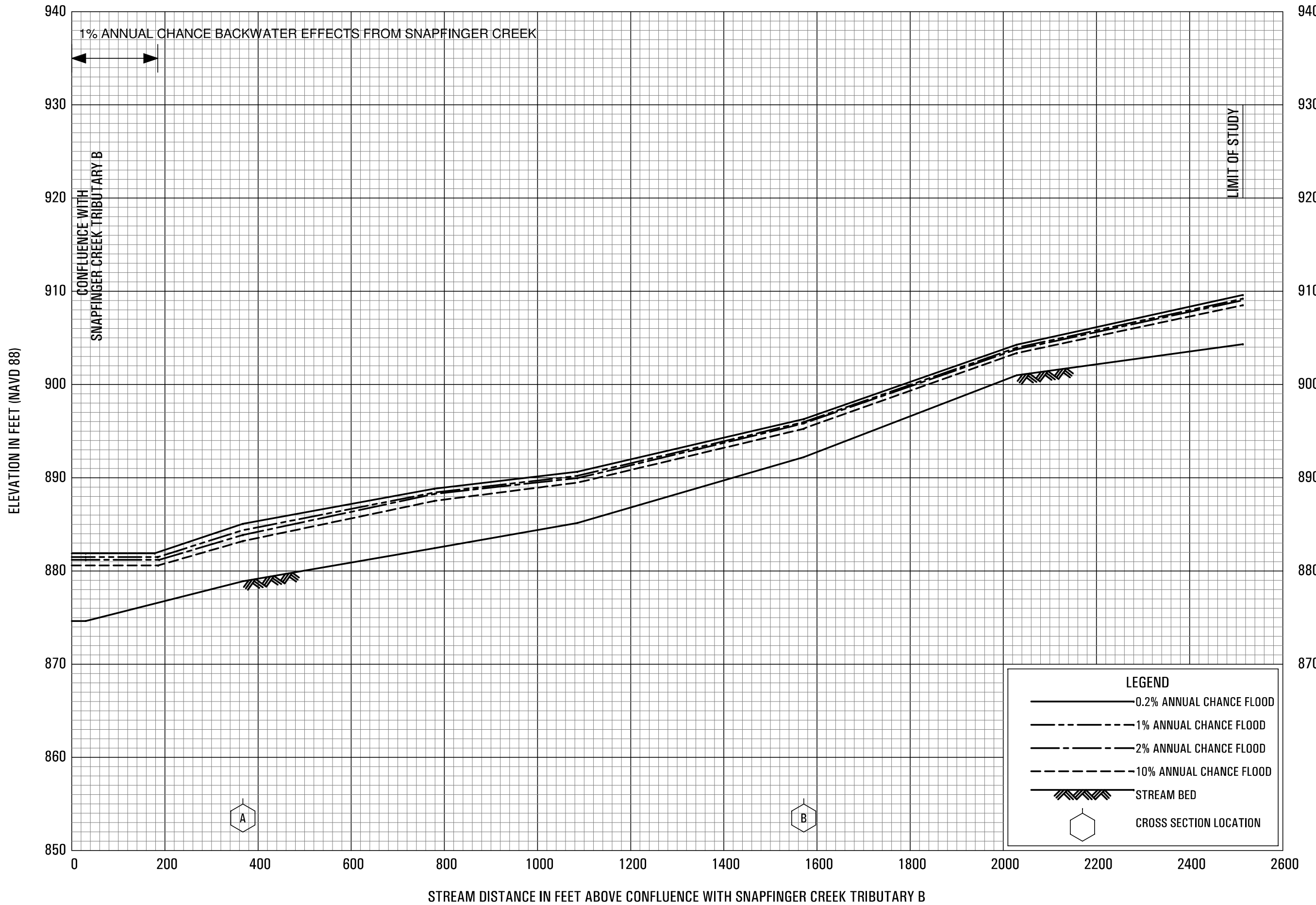


FLOOD PROFILES

SNAPPING CREEK - TRIBUTARY B

FEDERAL EMERGENCY MANAGEMENT AGENCY

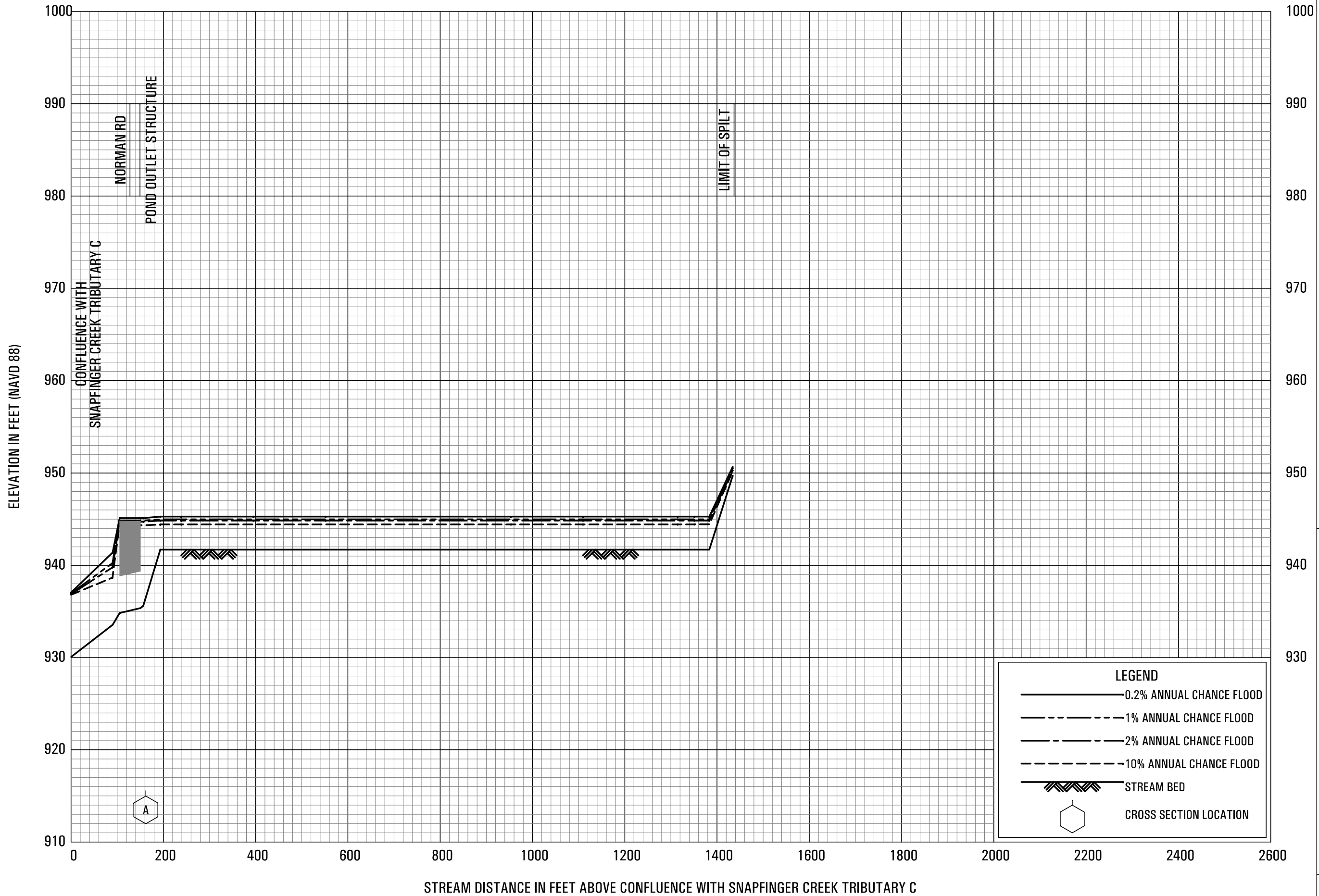
DEKALB COUNTY, GA
AND INCORPORATED AREAS



FLOOD PROFILES

SNAPPINGER CREEK TRIBUTARY B1

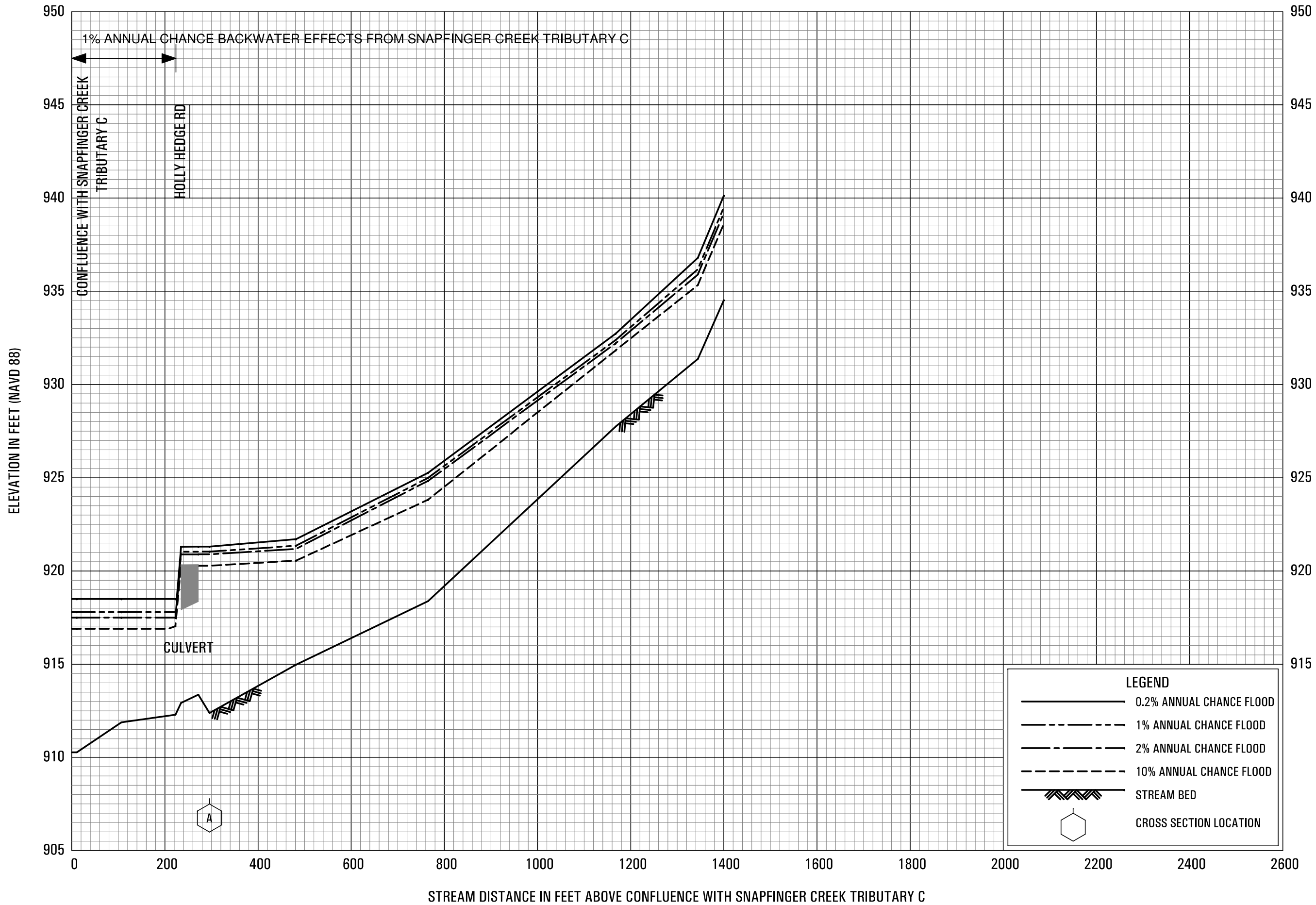
FEDERAL EMERGENCY MANAGEMENT AGENCY
DEKALB COUNTY, GA
 AND INCORPORATED AREAS



FLOOD PROFILES

SNAPFINGER CREEK TRIBUTARY C SPLIT

FEDERAL EMERGENCY MANAGEMENT AGENCY
DEKALB COUNTY, GA
 AND INCORPORATED AREAS

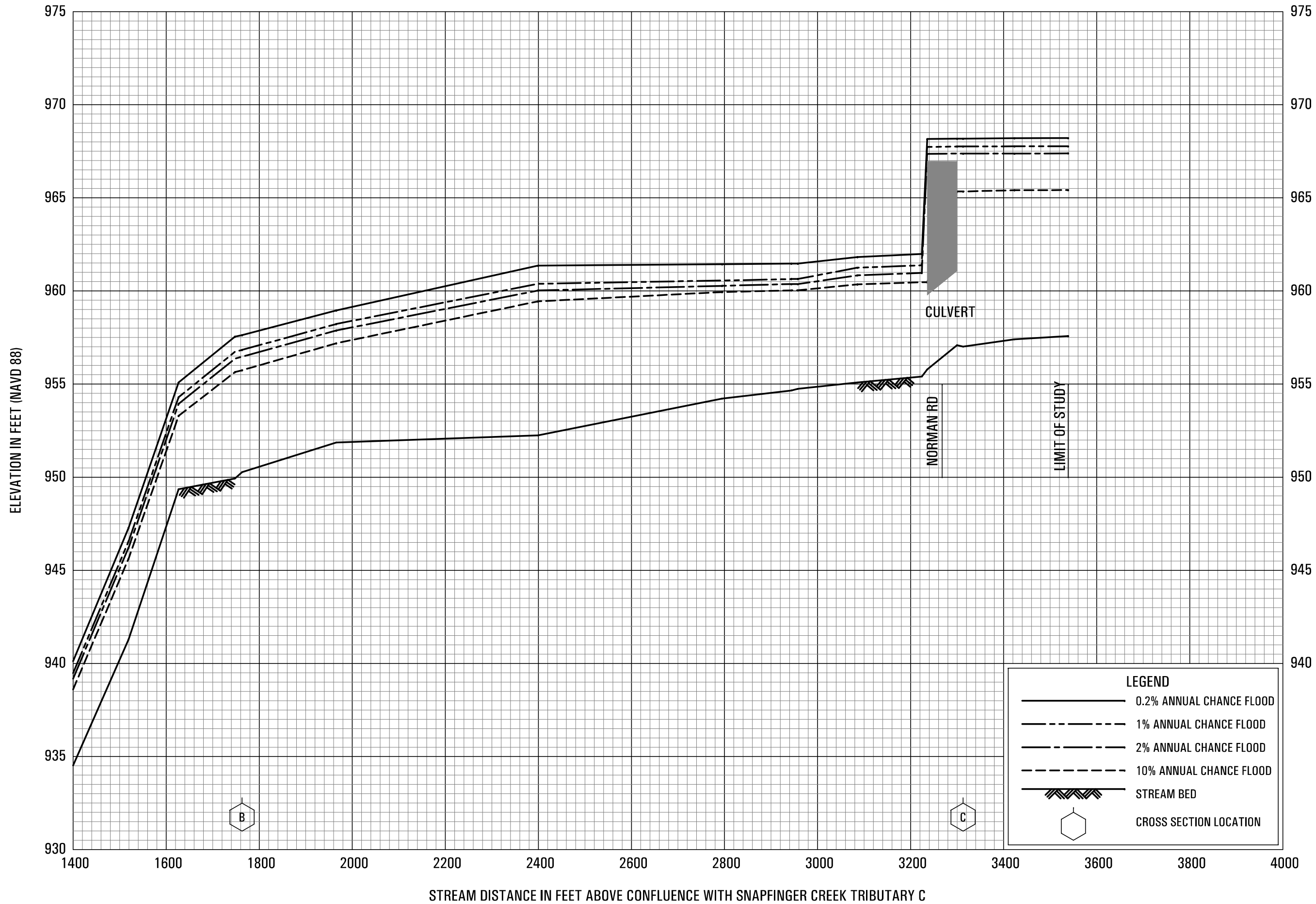


FLOOD PROFILES

SNAPPINGER CREEK TRIBUTARY C1

FEDERAL EMERGENCY MANAGEMENT AGENCY

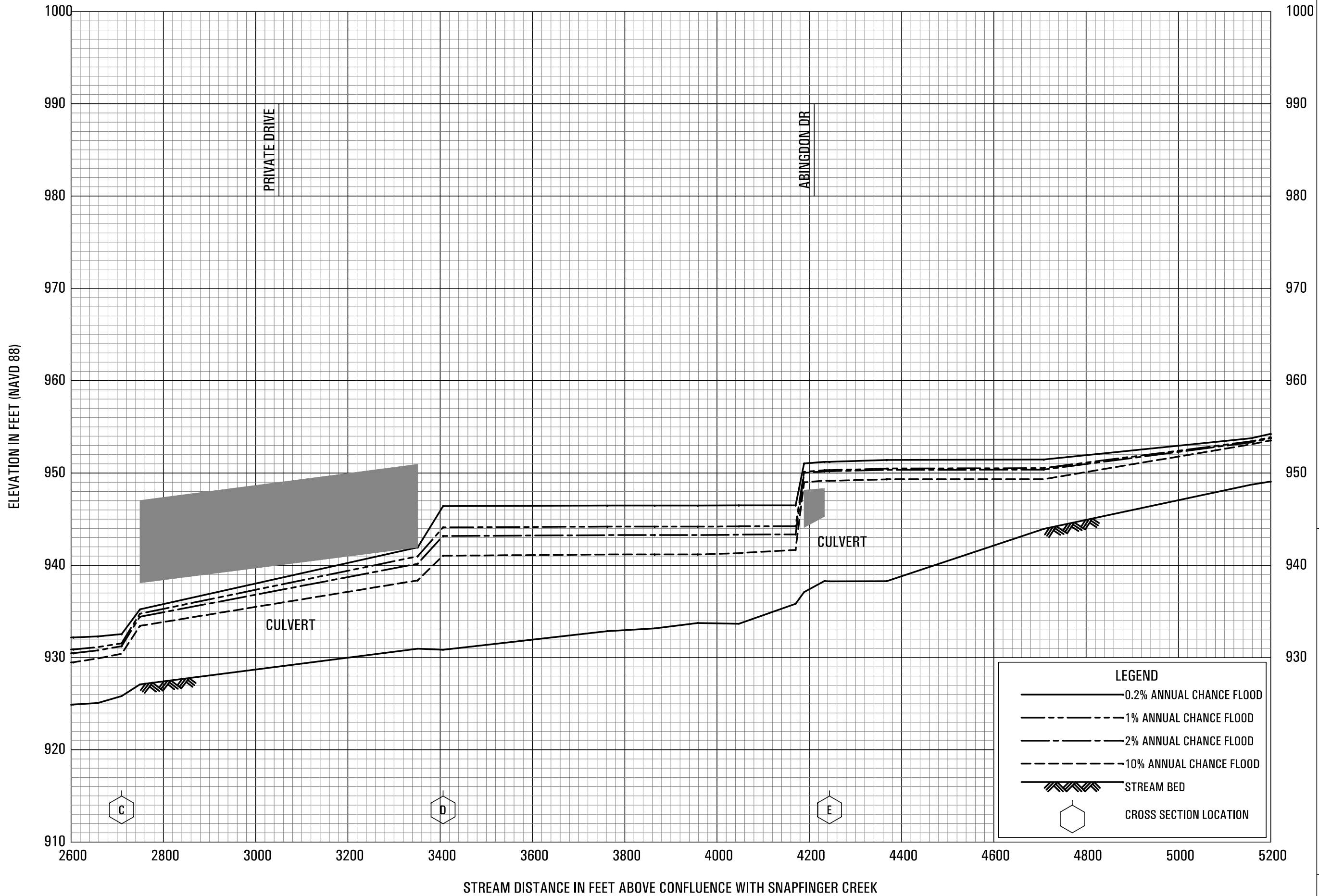
DEKALB COUNTY, GA
AND INCORPORATED AREAS



FLOOD PROFILES

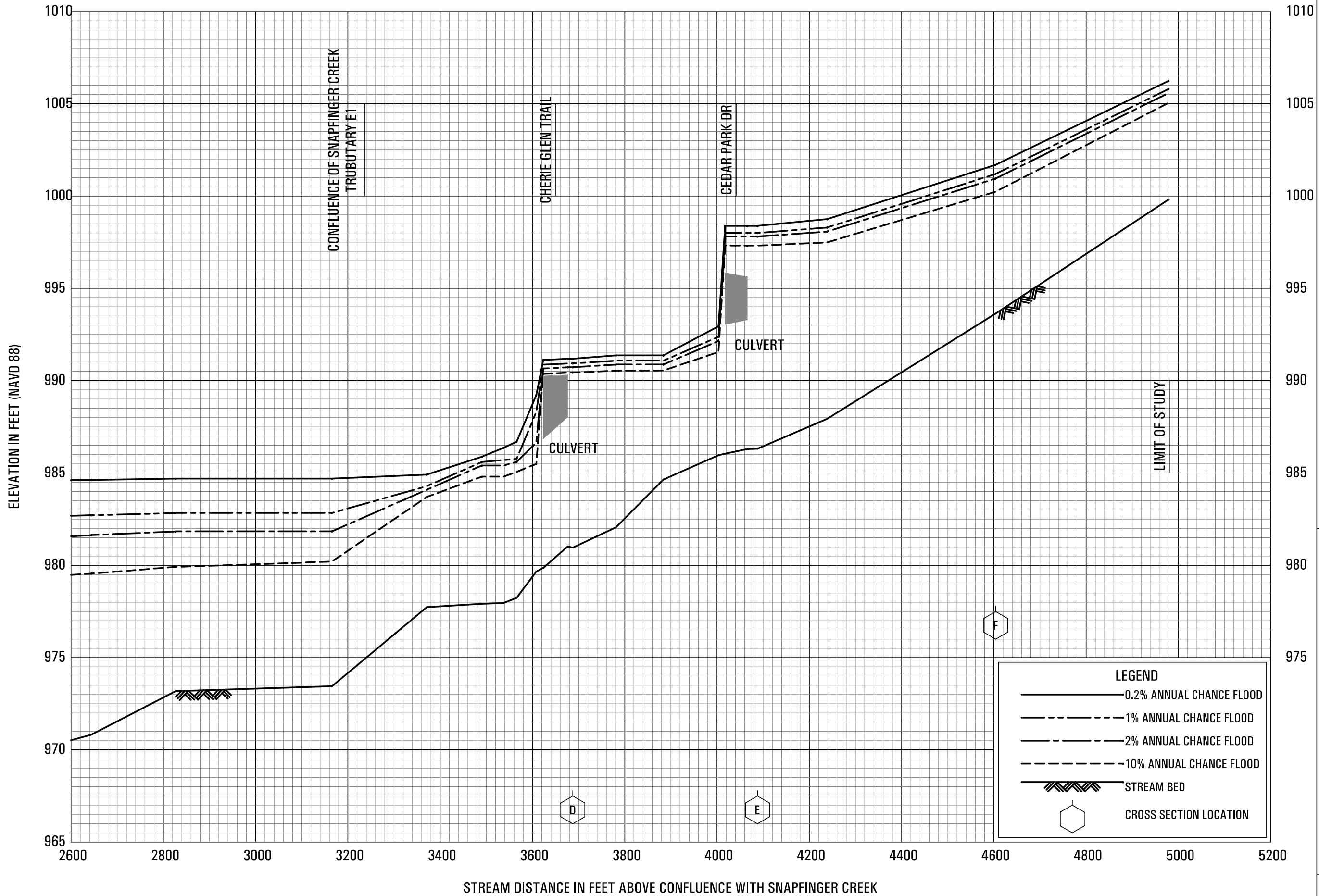
SNAPPINGER CREEK TRIBUTARY C1

FEDERAL EMERGENCY MANAGEMENT AGENCY
DEKALB COUNTY, GA
 AND INCORPORATED AREAS



FLOOD PROFILES
SNAPPINGER CREEK TRIBUTARY D

FEDERAL EMERGENCY MANAGEMENT AGENCY
DEKALB COUNTY, GA
AND INCORPORATED AREAS

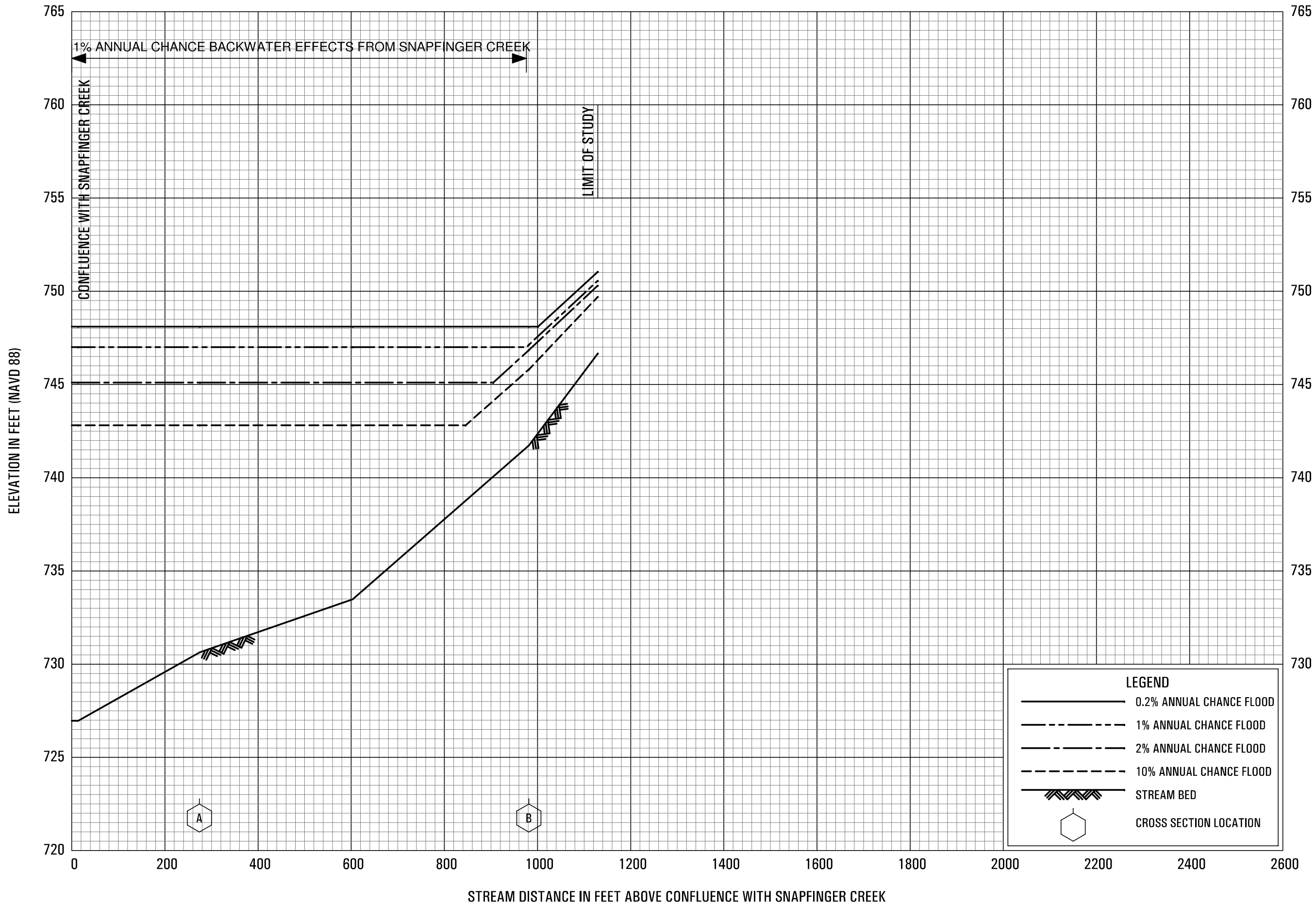


FLOOD PROFILES
SNAPPINGER CREEK TRIBUTARY E

FEDERAL EMERGENCY MANAGEMENT AGENCY
DEKALB COUNTY, GA
AND INCORPORATED AREAS

331P

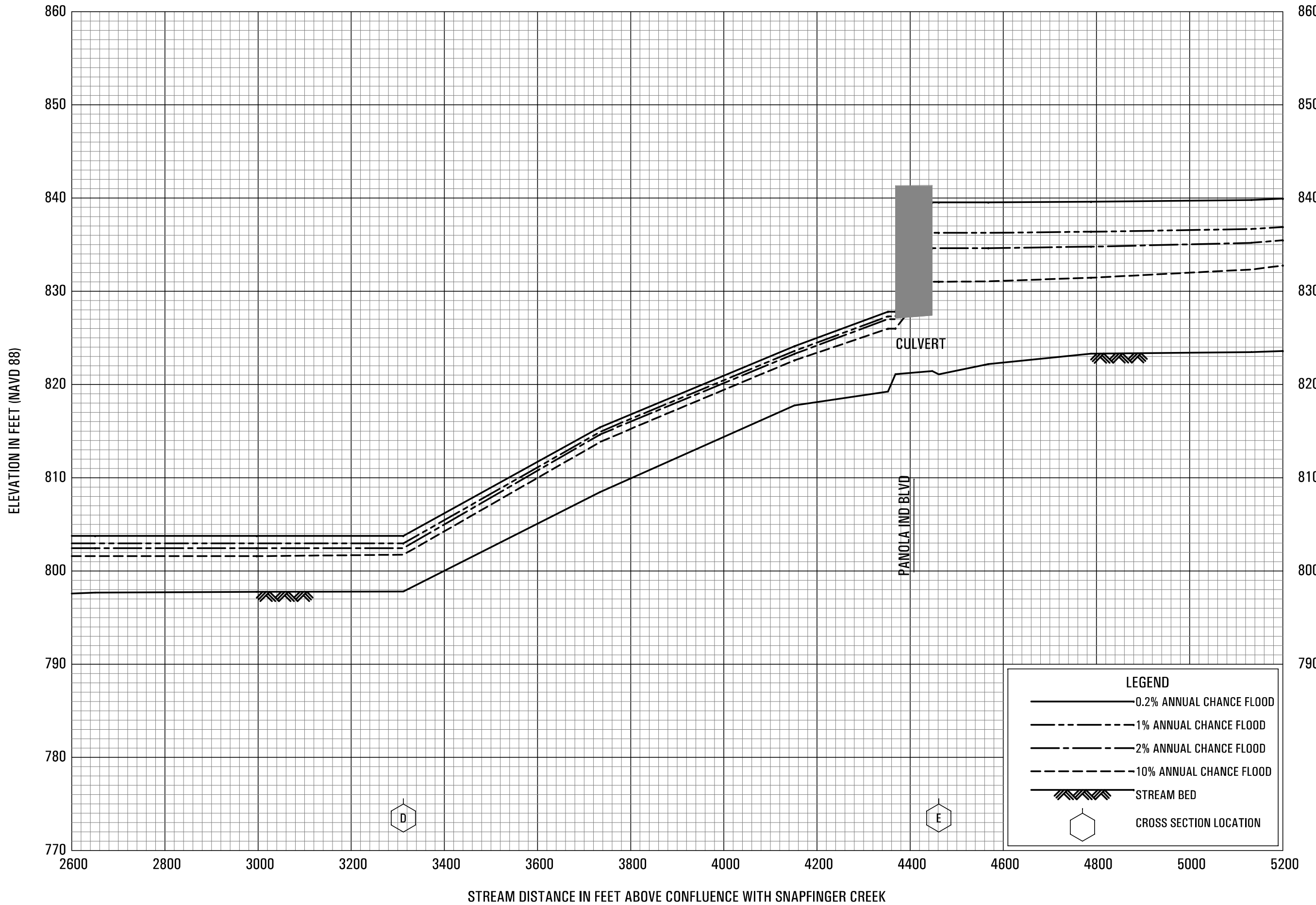
LEGEND	
	0.2% ANNUAL CHANCE FLOOD
	1% ANNUAL CHANCE FLOOD
	2% ANNUAL CHANCE FLOOD
	10% ANNUAL CHANCE FLOOD
	STREAM BED
	CROSS SECTION LOCATION



FLOOD PROFILES

SNAPPINGER CREEK TRIBUTARY 2

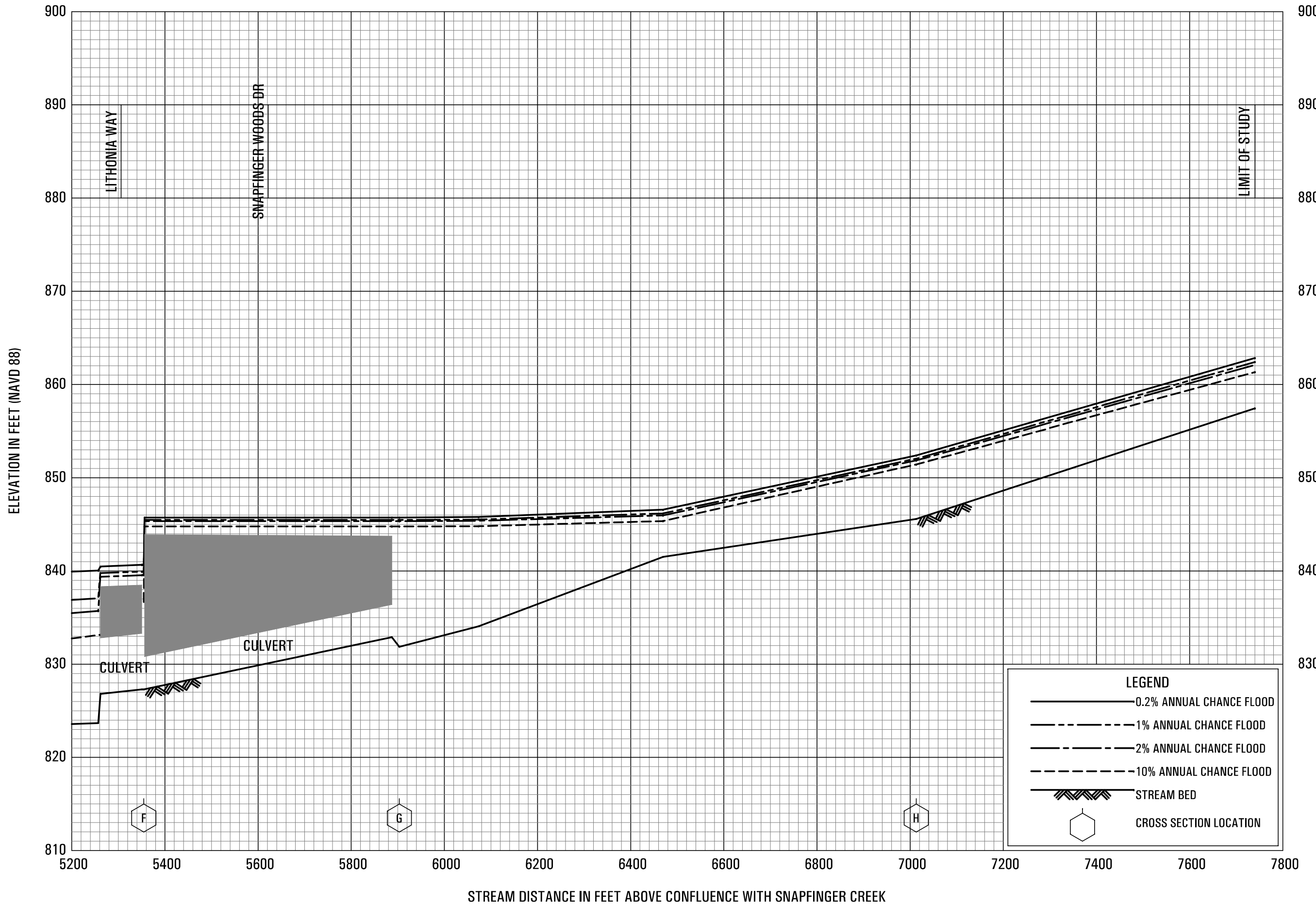
**FEDERAL EMERGENCY MANAGEMENT AGENCY
DEKALB COUNTY, GA
AND INCORPORATED AREAS**



FLOOD PROFILES
SNAPPINGER CREEK TRIBUTARY 3

FEDERAL EMERGENCY MANAGEMENT AGENCY
DEKALB COUNTY, GA
AND INCORPORATED AREAS

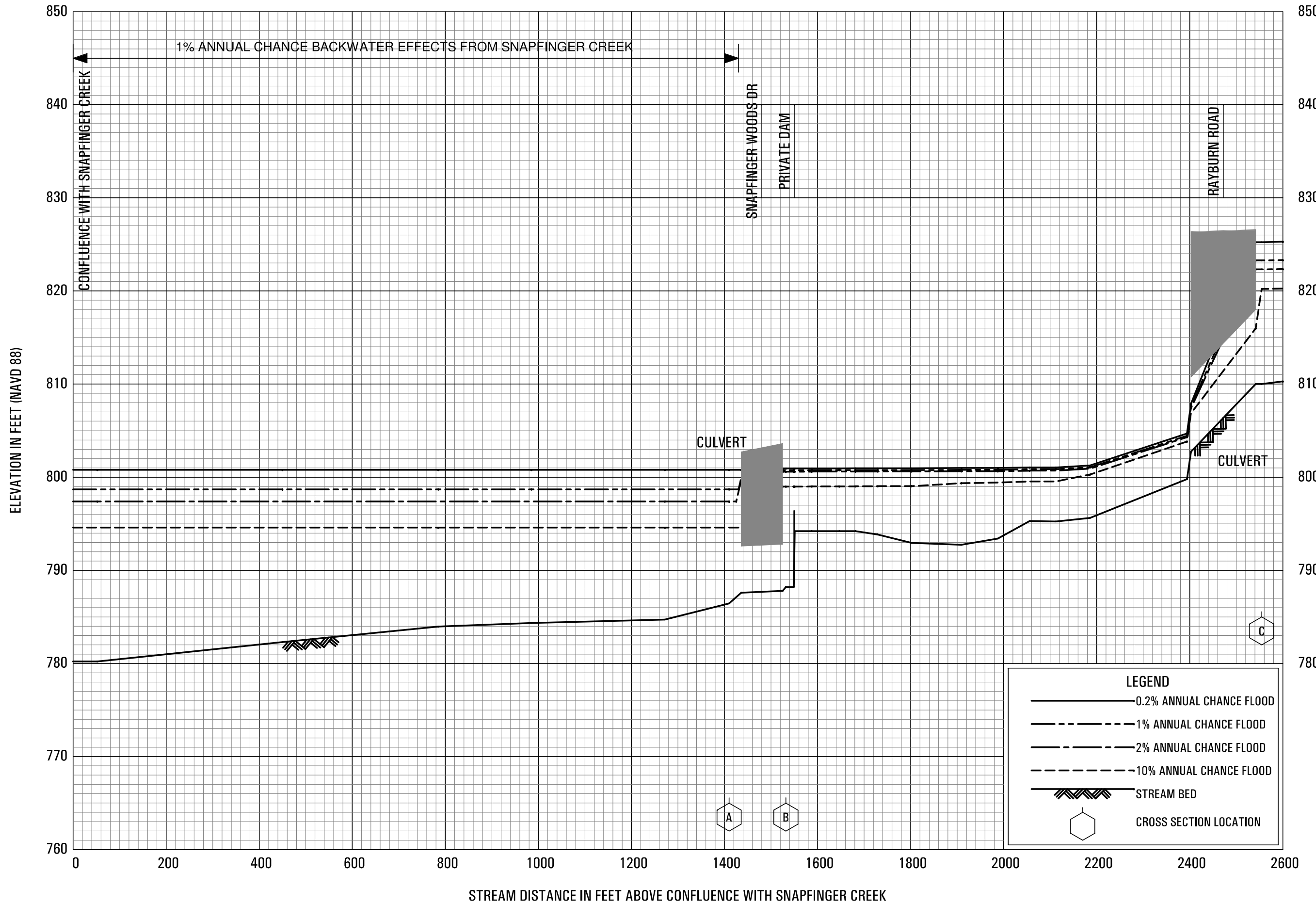
337P



FLOOD PROFILES

SNAPFINGER CREEK TRIBUTARY 3

FEDERAL EMERGENCY MANAGEMENT AGENCY
DEKALB COUNTY, GA
 AND INCORPORATED AREAS

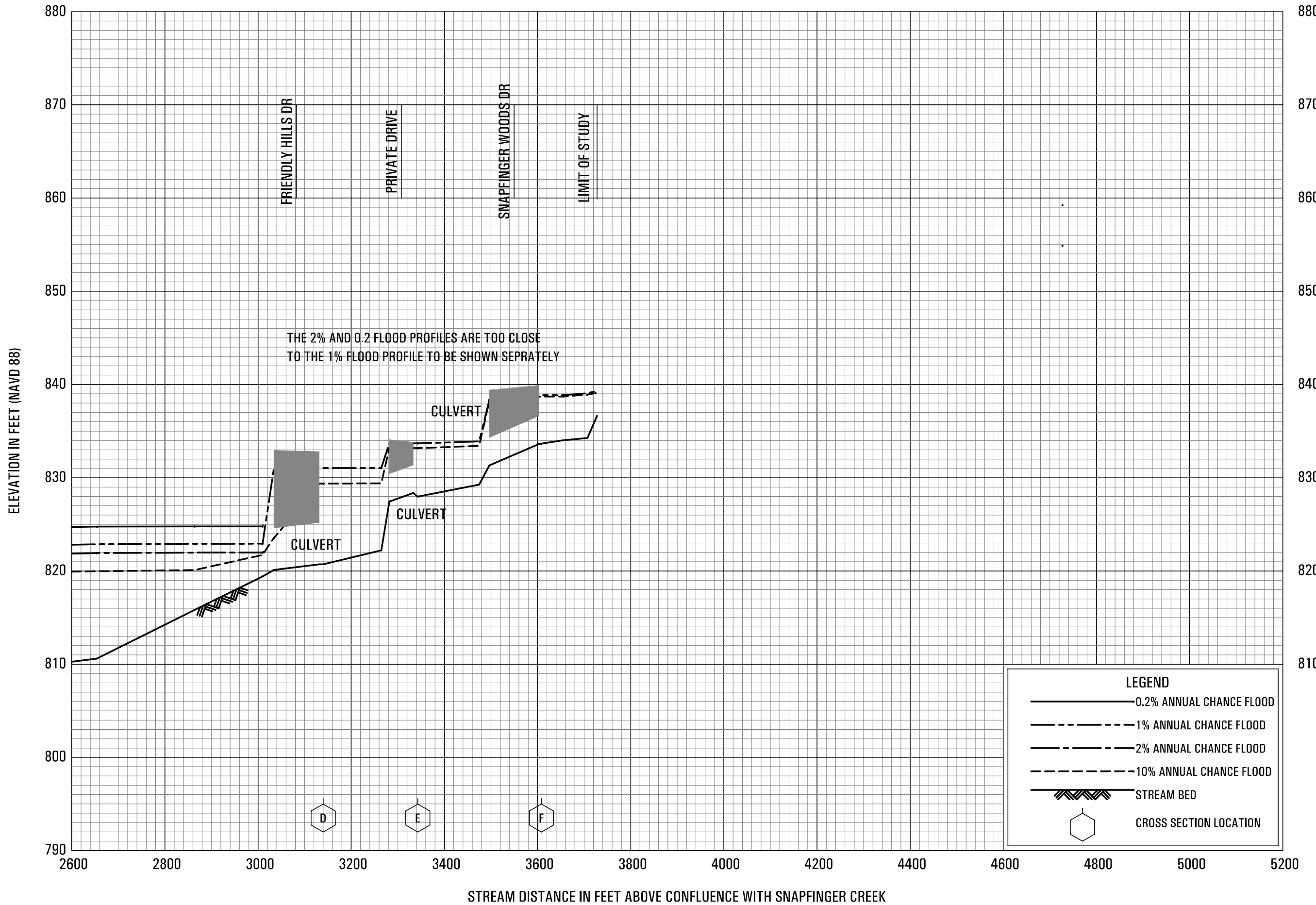


FLOOD PROFILES

SNAPFINGER CREEK TRIBUTARY 4

FEDERAL EMERGENCY MANAGEMENT AGENCY

DEKALB COUNTY, GA
AND INCORPORATED AREAS

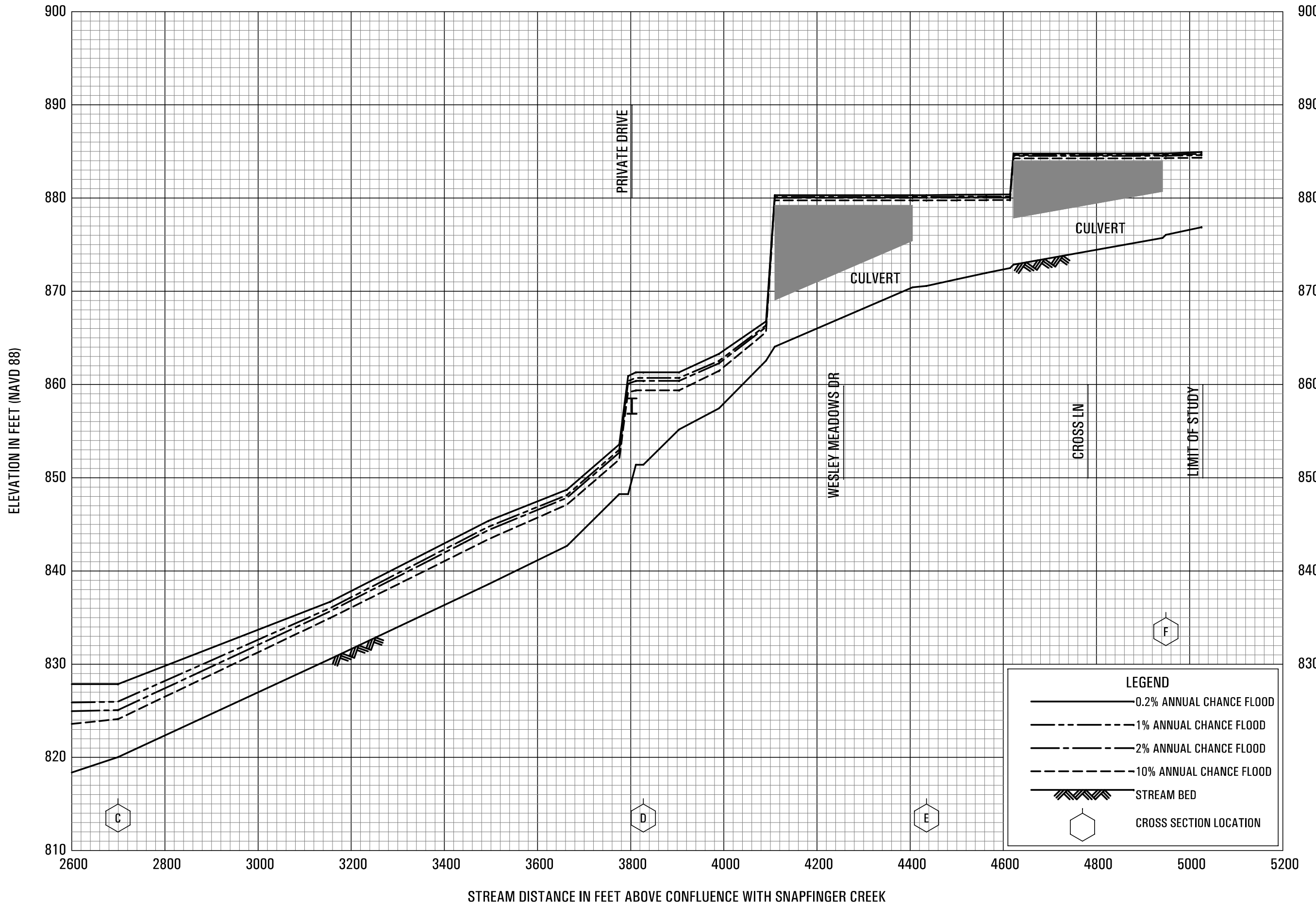


FLOOD PROFILES

SNAPPINGER CREEK TRIBUTARY 4

FEDERAL EMERGENCY MANAGEMENT AGENCY

DEKALB COUNTY, GA
AND INCORPORATED AREAS

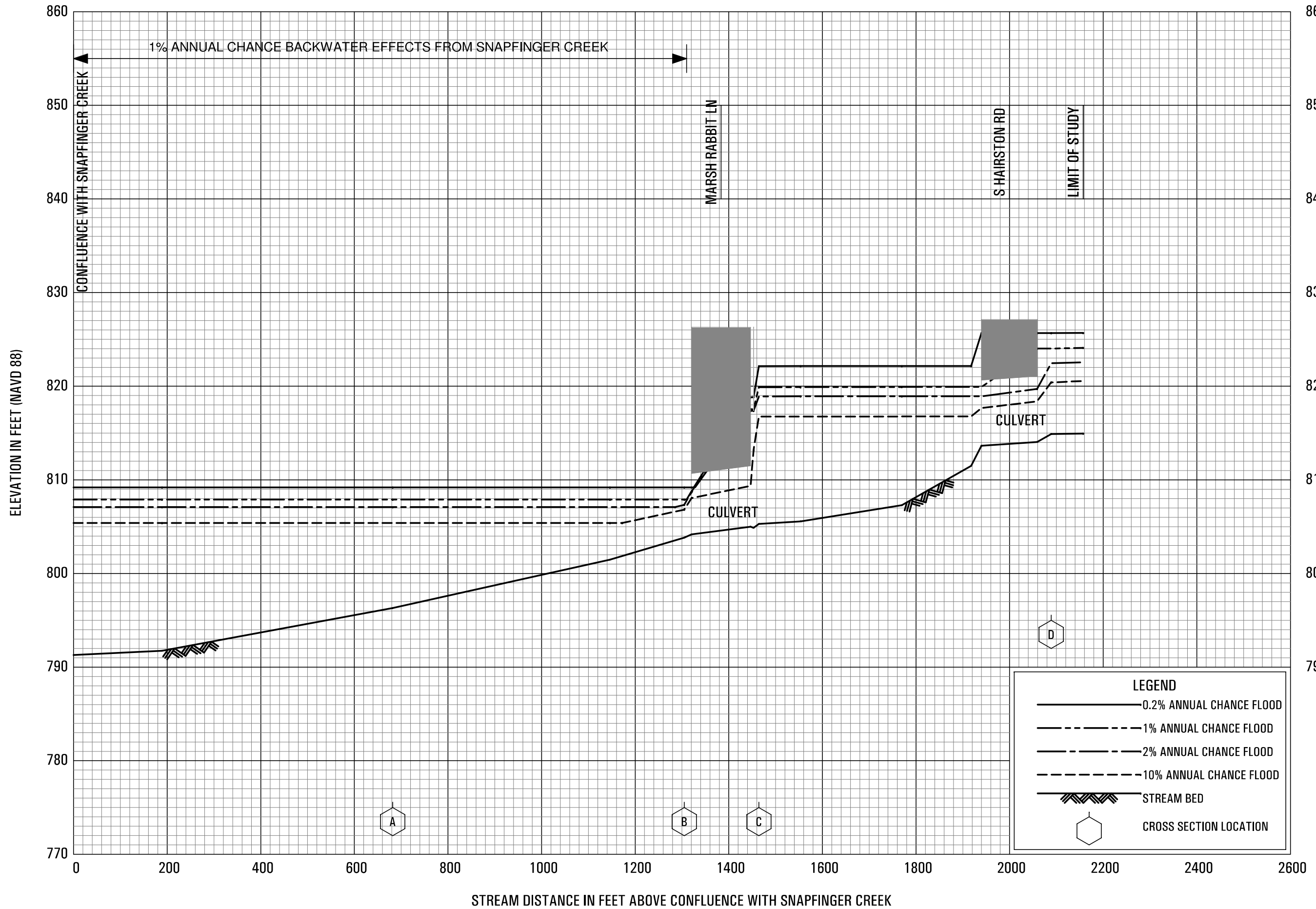


FLOOD PROFILES

SNAPFINGER CREEK TRIBUTARY 5

FEDERAL EMERGENCY MANAGEMENT AGENCY

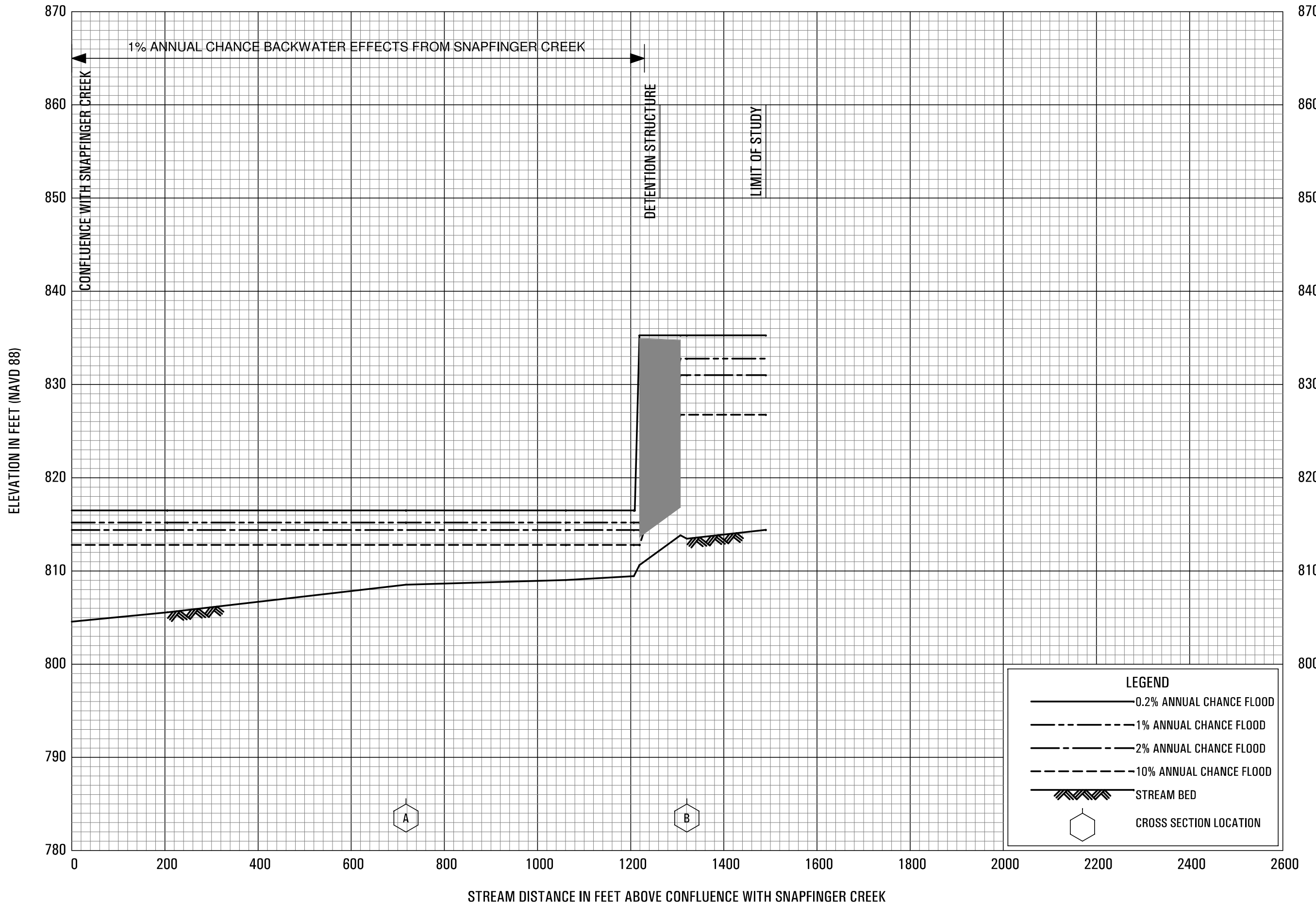
DEKALB COUNTY, GA
AND INCORPORATED AREAS



FLOOD PROFILES

SNAPPINGER CREEK TRIBUTARY 6

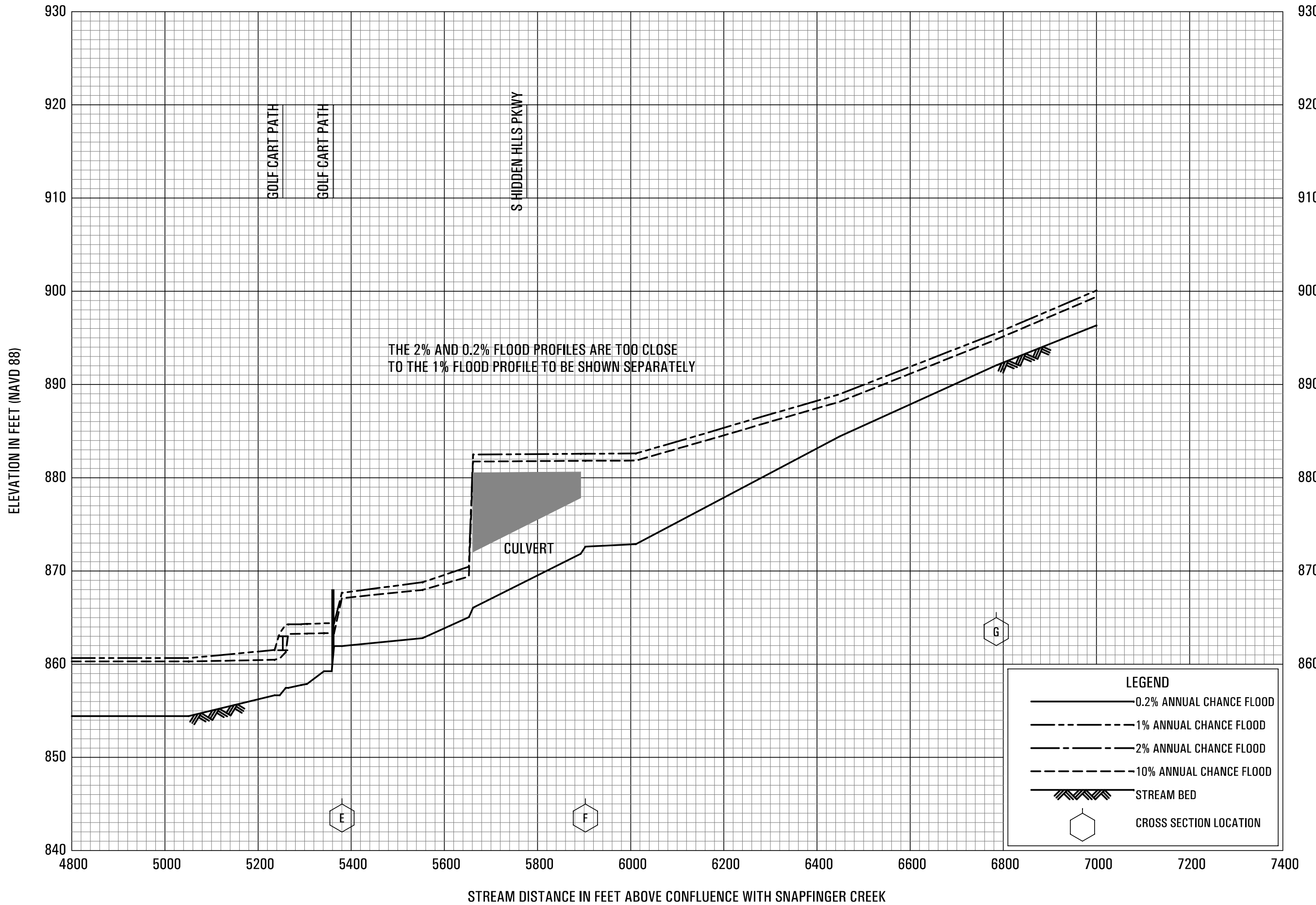
FEDERAL EMERGENCY MANAGEMENT AGENCY
DEKALB COUNTY, GA
 AND INCORPORATED AREAS



FLOOD PROFILES

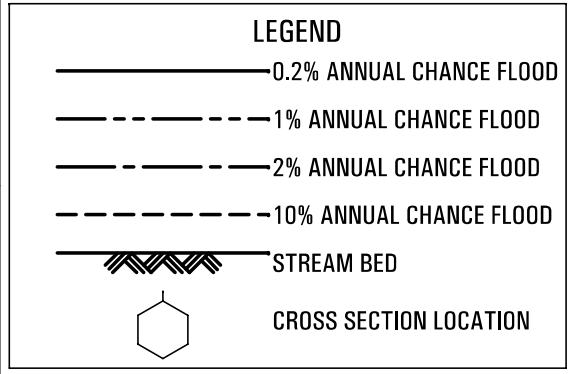
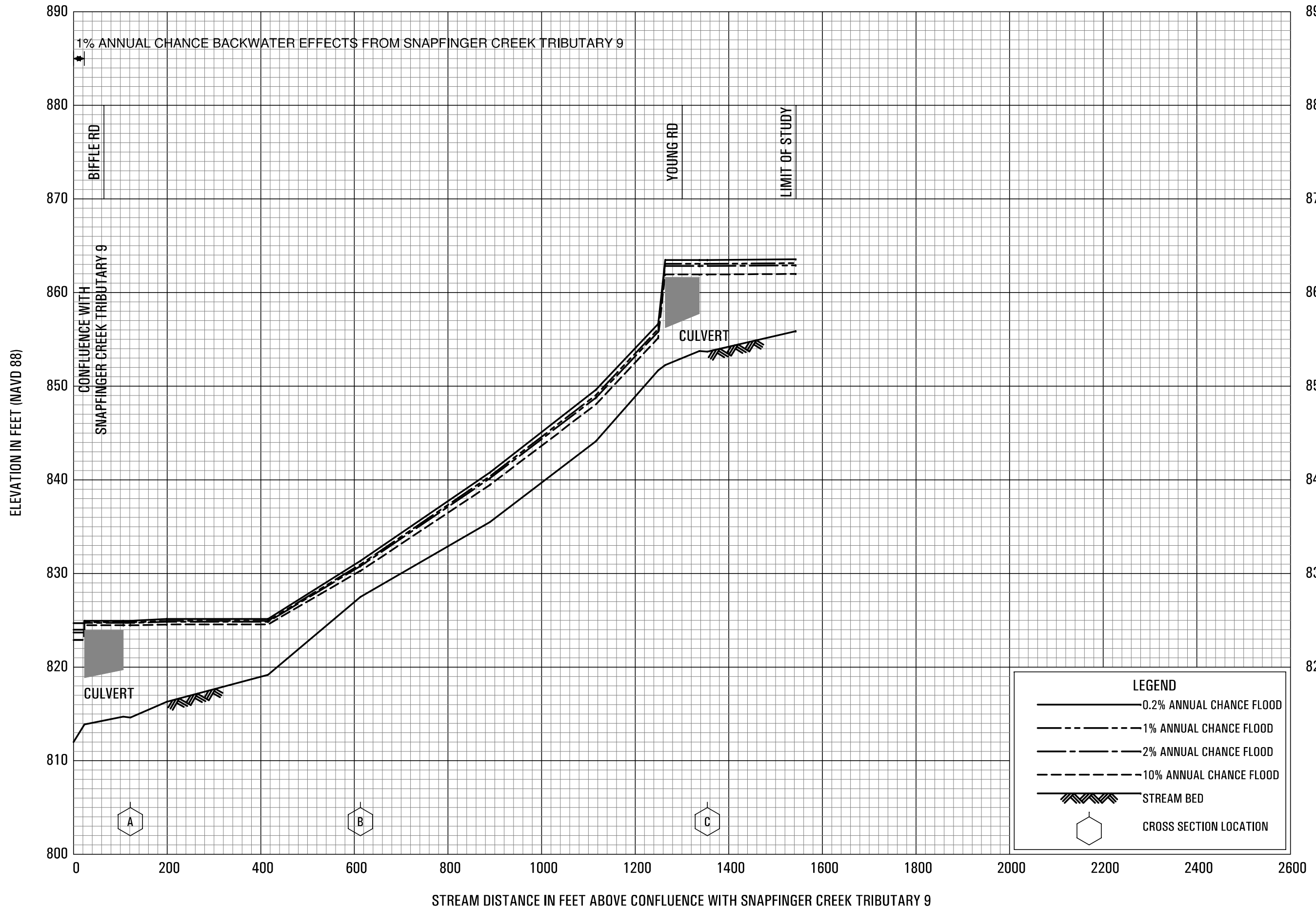
SNAPPFINGER CREEK TRIBUTARY 8

**FEDERAL EMERGENCY MANAGEMENT AGENCY
DEKALB COUNTY, GA
AND INCORPORATED AREAS**



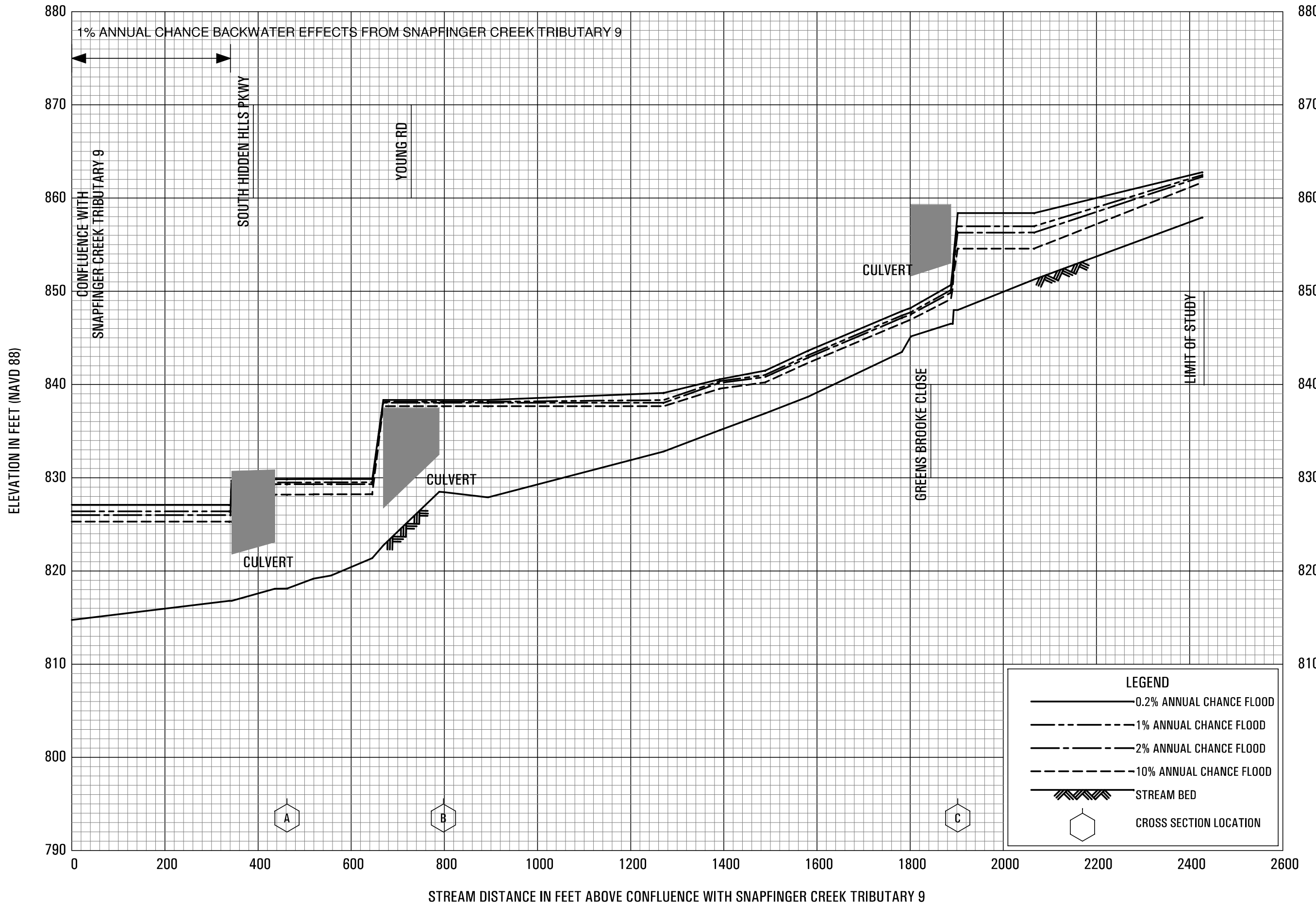
FLOOD PROFILES
SNAPPINGER CREEK TRIBUTARY 9

FEDERAL EMERGENCY MANAGEMENT AGENCY
DEKALB COUNTY, GA
 AND INCORPORATED AREAS



FLOOD PROFILES
SNAPPINGER CREEK TRIBUTARY 9A

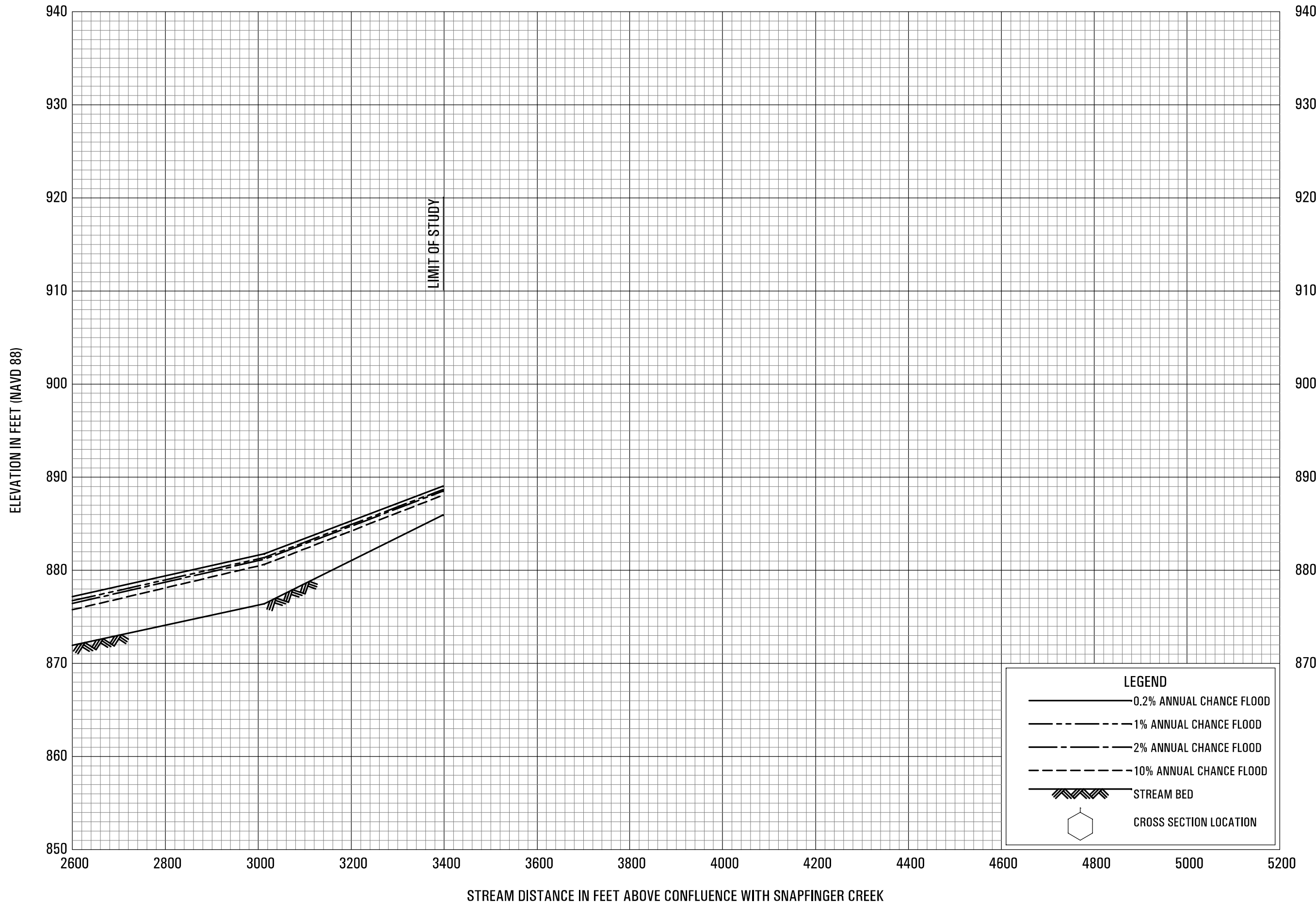
FEDERAL EMERGENCY MANAGEMENT AGENCY
DEKALB COUNTY, GA
AND INCORPORATED AREAS



FLOOD PROFILES

SNAPPINGER CREEK TRIBUTARY 9B

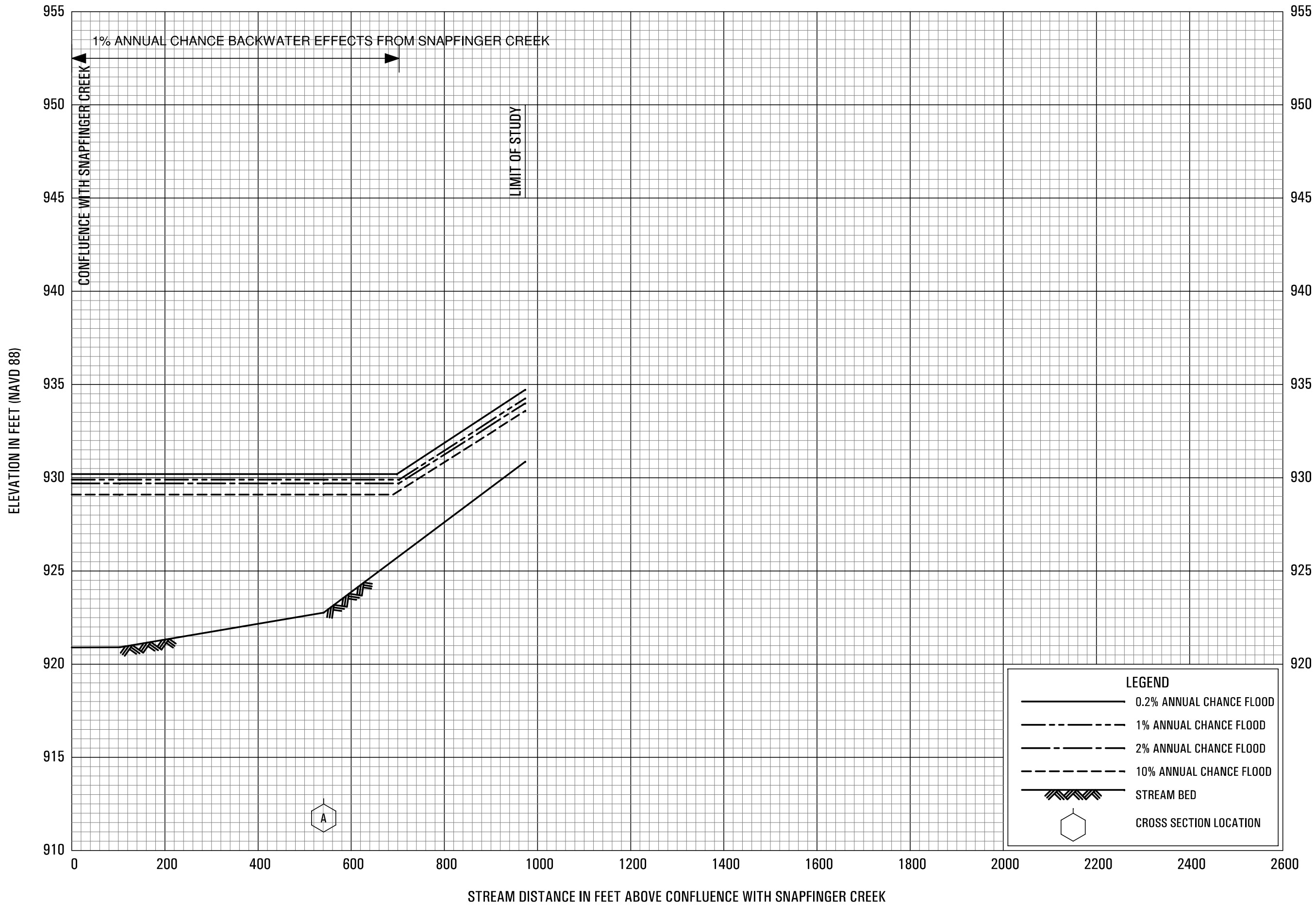
FEDERAL EMERGENCY MANAGEMENT AGENCY
 DEKALB COUNTY, GA
 AND INCORPORATED AREAS



FLOOD PROFILES

SNAPFINGER CREEK TRIBUTARY 12

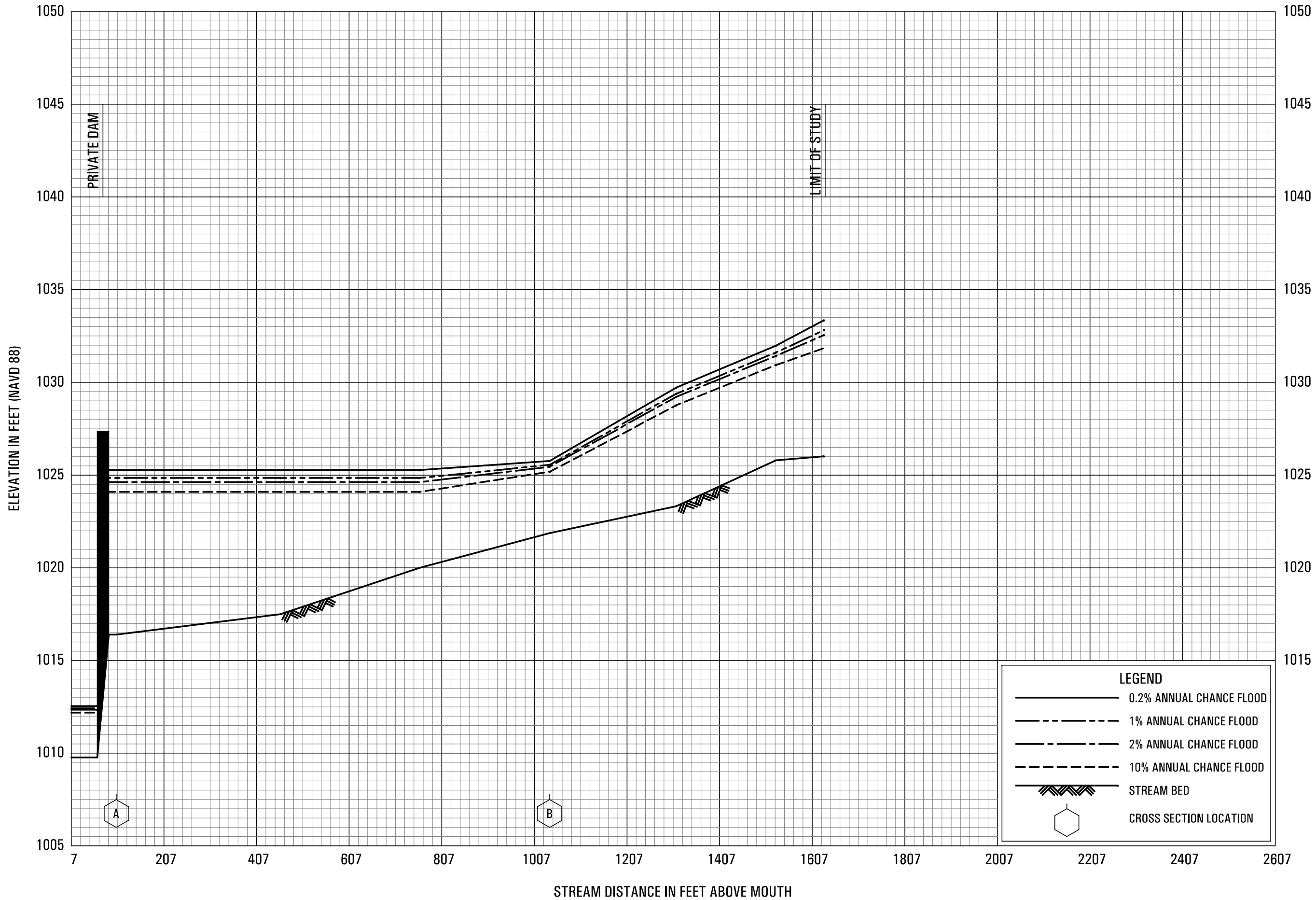
**FEDERAL EMERGENCY MANAGEMENT AGENCY
DEKALB COUNTY, GA
AND INCORPORATED AREAS**



FLOOD PROFILES

SNAPPINGER CREEK TRIBUTARY 16

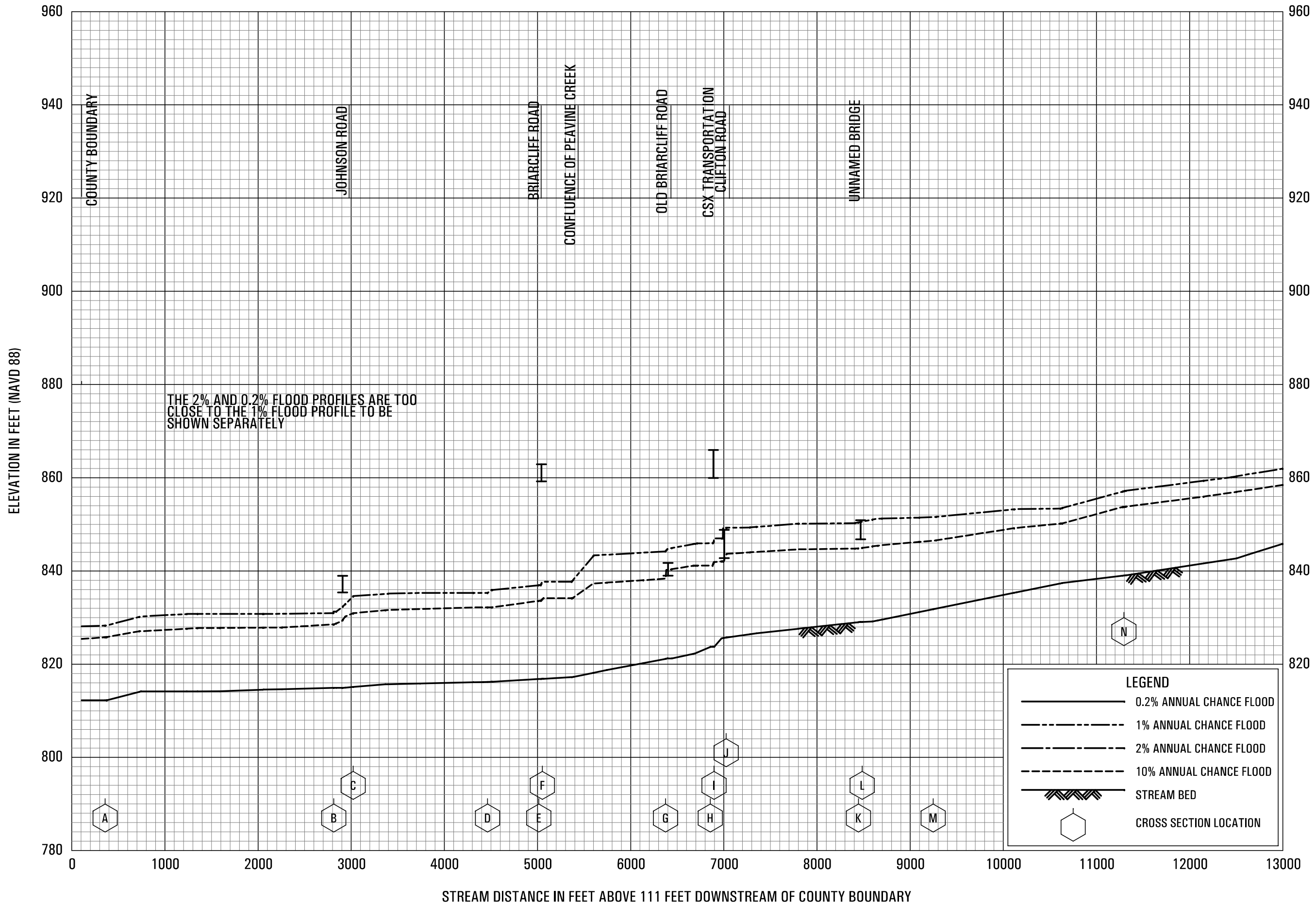
FEDERAL EMERGENCY MANAGEMENT AGENCY
 DEKALB COUNTY, GA
 AND INCORPORATED AREAS



FLOOD PROFILES

SNAPPINGER CREEK TRIBUTARY 17

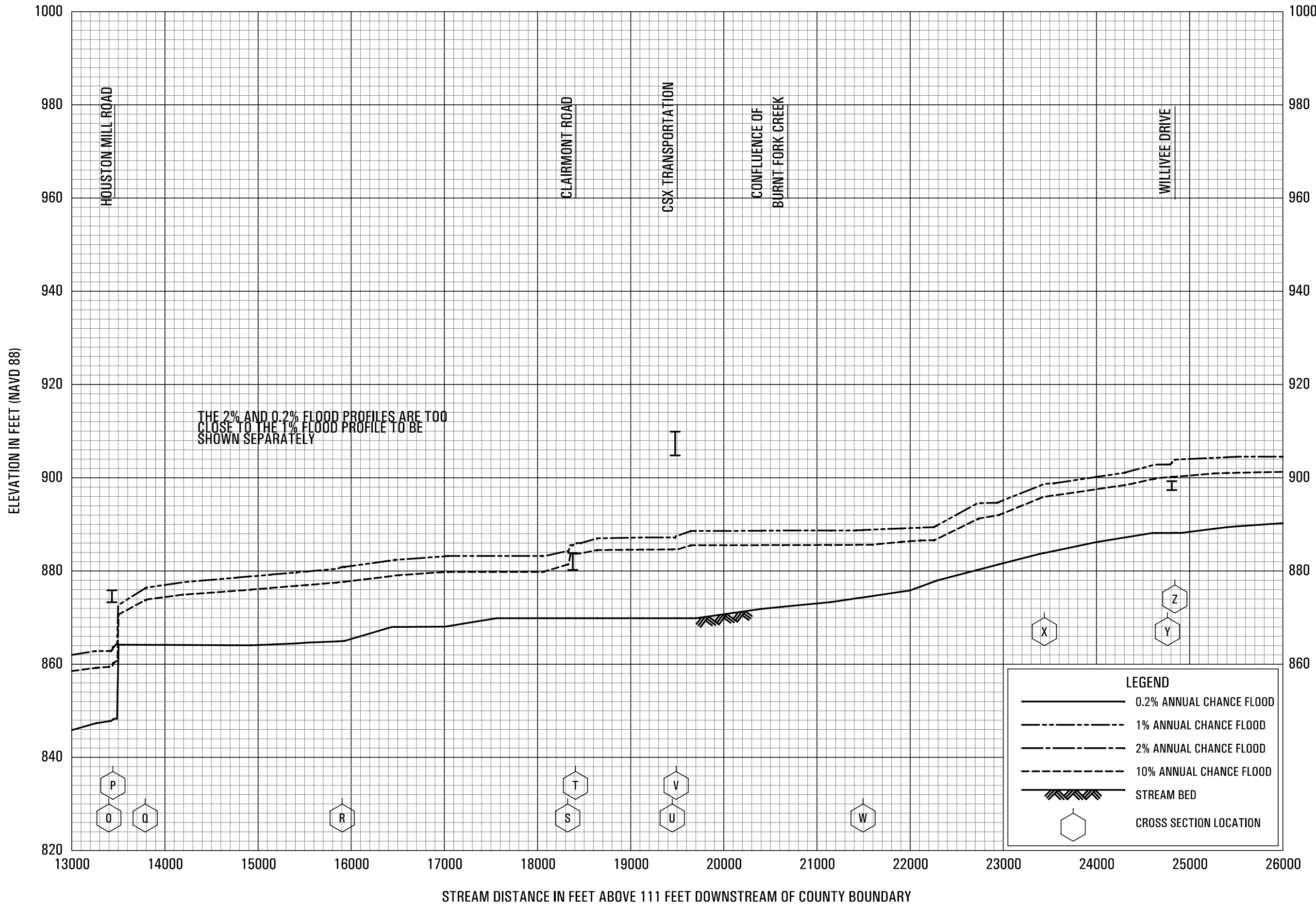
FEDERAL EMERGENCY MANAGEMENT AGENCY
DEKALB COUNTY, GA
 AND INCORPORATED AREAS



FLOOD PROFILES

SOUTH FORK PEACHTREE CREEK

FEDERAL EMERGENCY MANAGEMENT AGENCY
DEKALB COUNTY, GA
 AND INCORPORATED AREAS

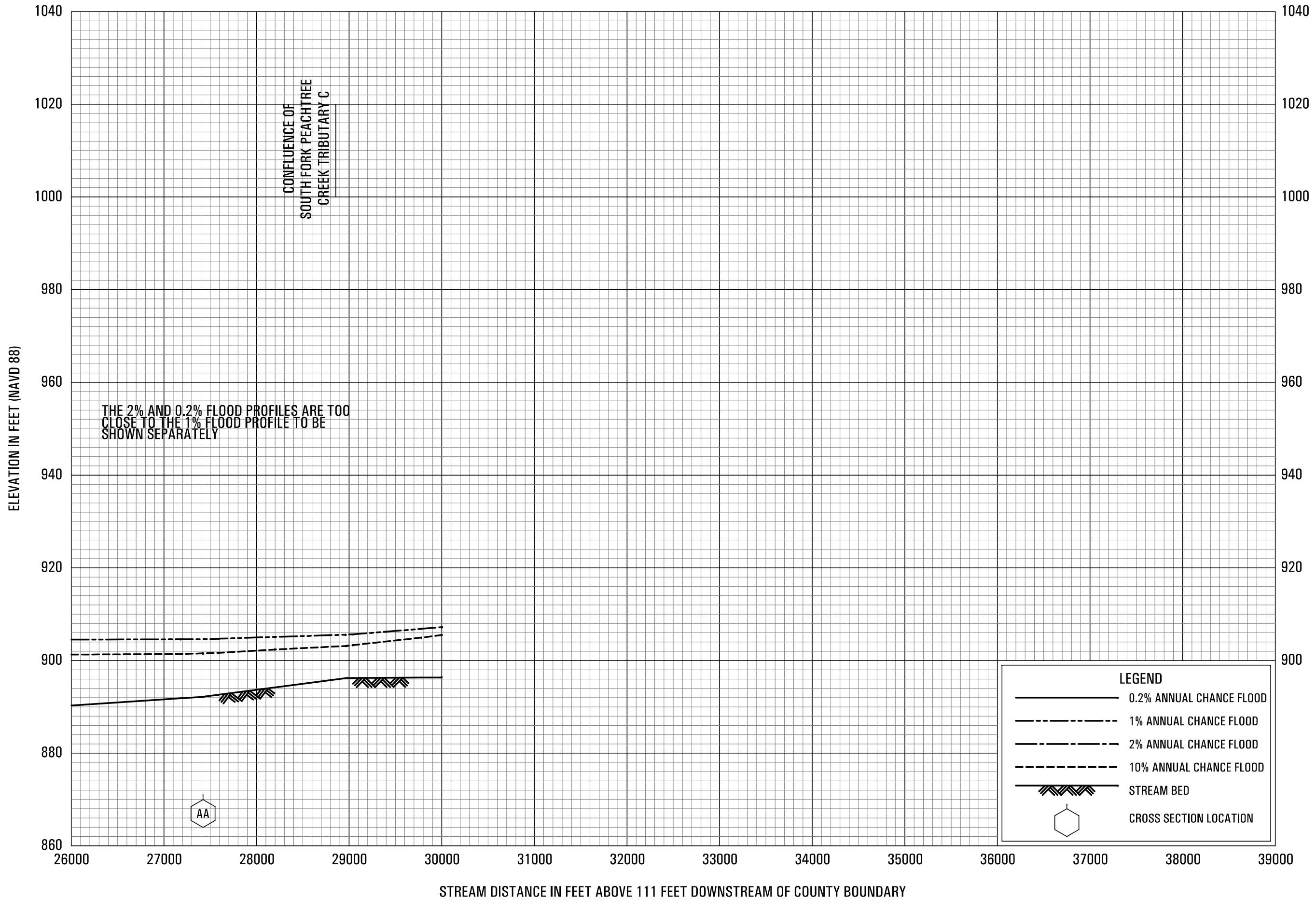


FLOOD PROFILES

SOUTH FORK PEACHTREE CREEK

FEDERAL EMERGENCY MANAGEMENT AGENCY

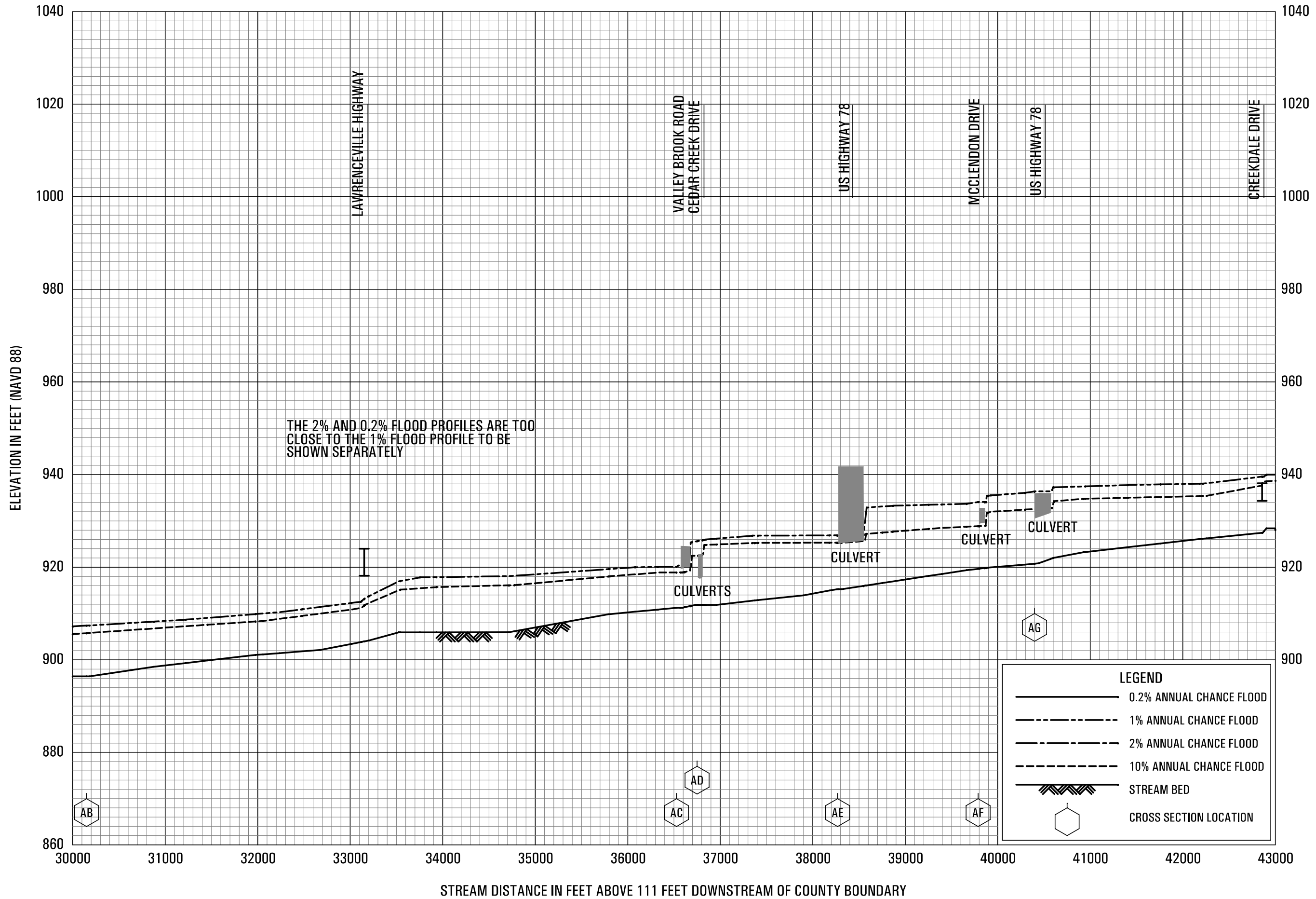
DEKALB COUNTY, GA
AND INCORPORATED AREAS



FLOOD PROFILES

SOUTH FORK PEACHTREE CREEK

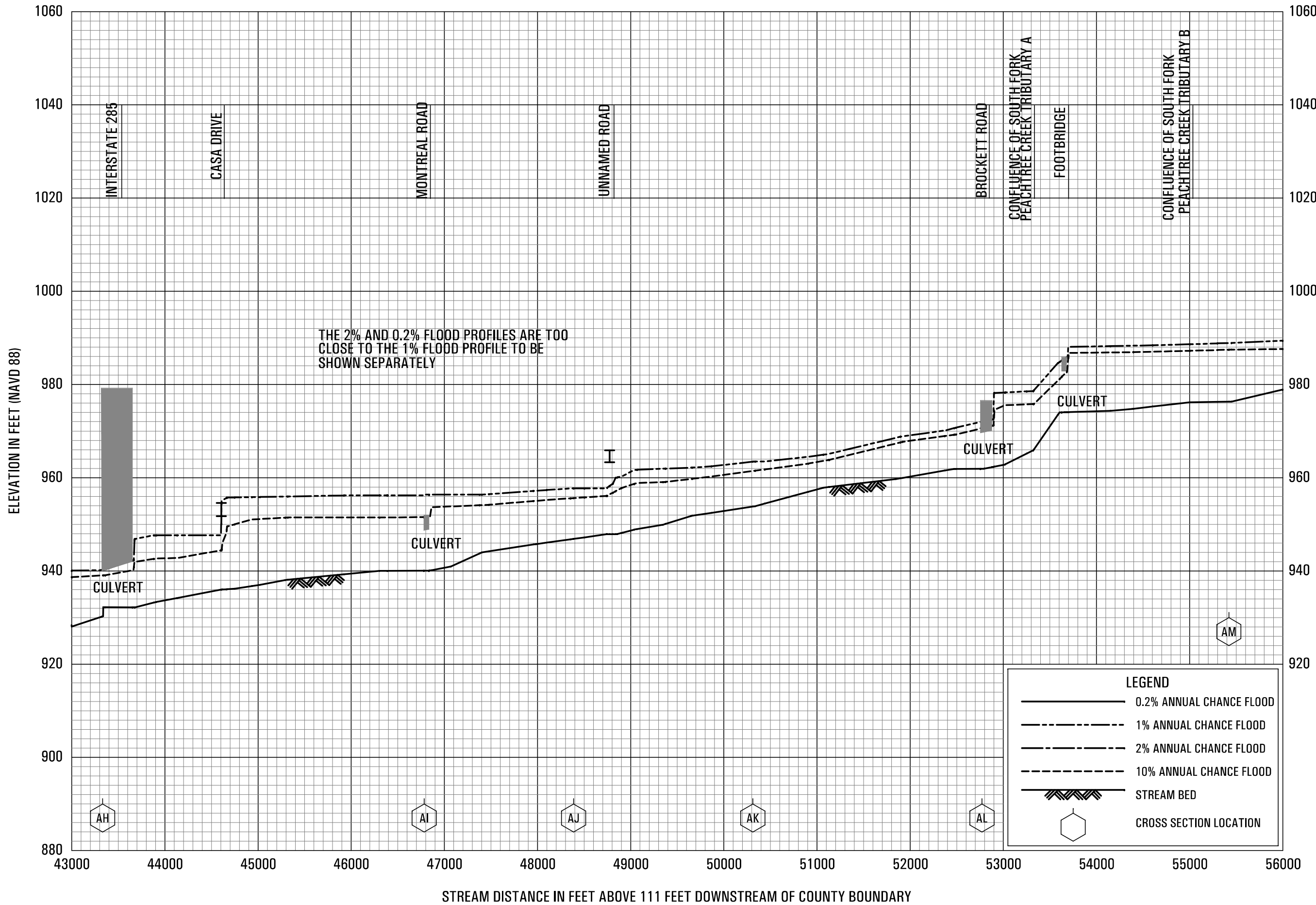
FEDERAL EMERGENCY MANAGEMENT AGENCY
DEKALB COUNTY, GA
 AND INCORPORATED AREAS



FLOOD PROFILES

SOUTH FORK PEACHTREE CREEK

FEDERAL EMERGENCY MANAGEMENT AGENCY
DEKALB COUNTY, GA
 AND INCORPORATED AREAS

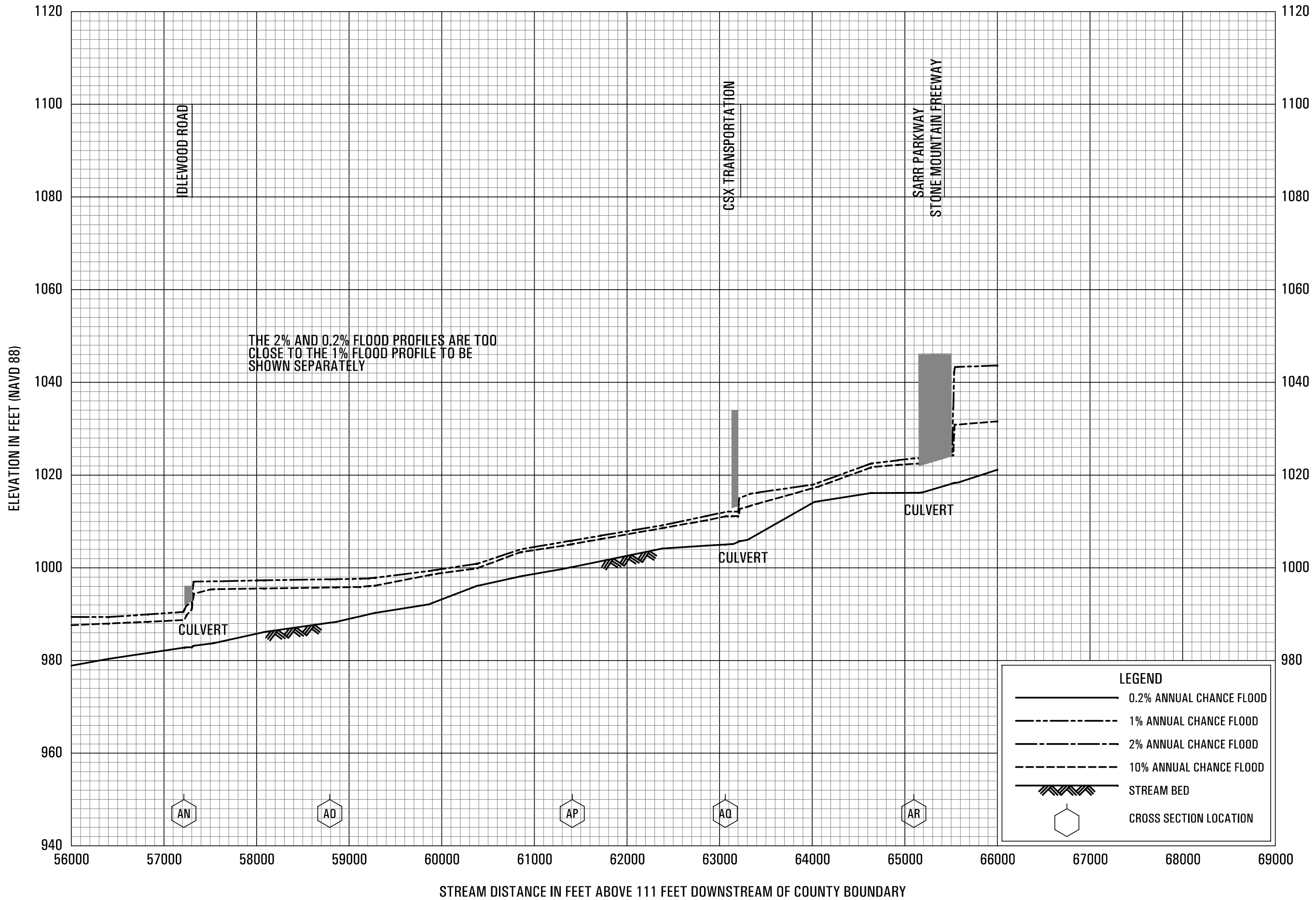


FLOOD PROFILES

SOUTH FORK PEACHTREE CREEK

FEDERAL EMERGENCY MANAGEMENT AGENCY

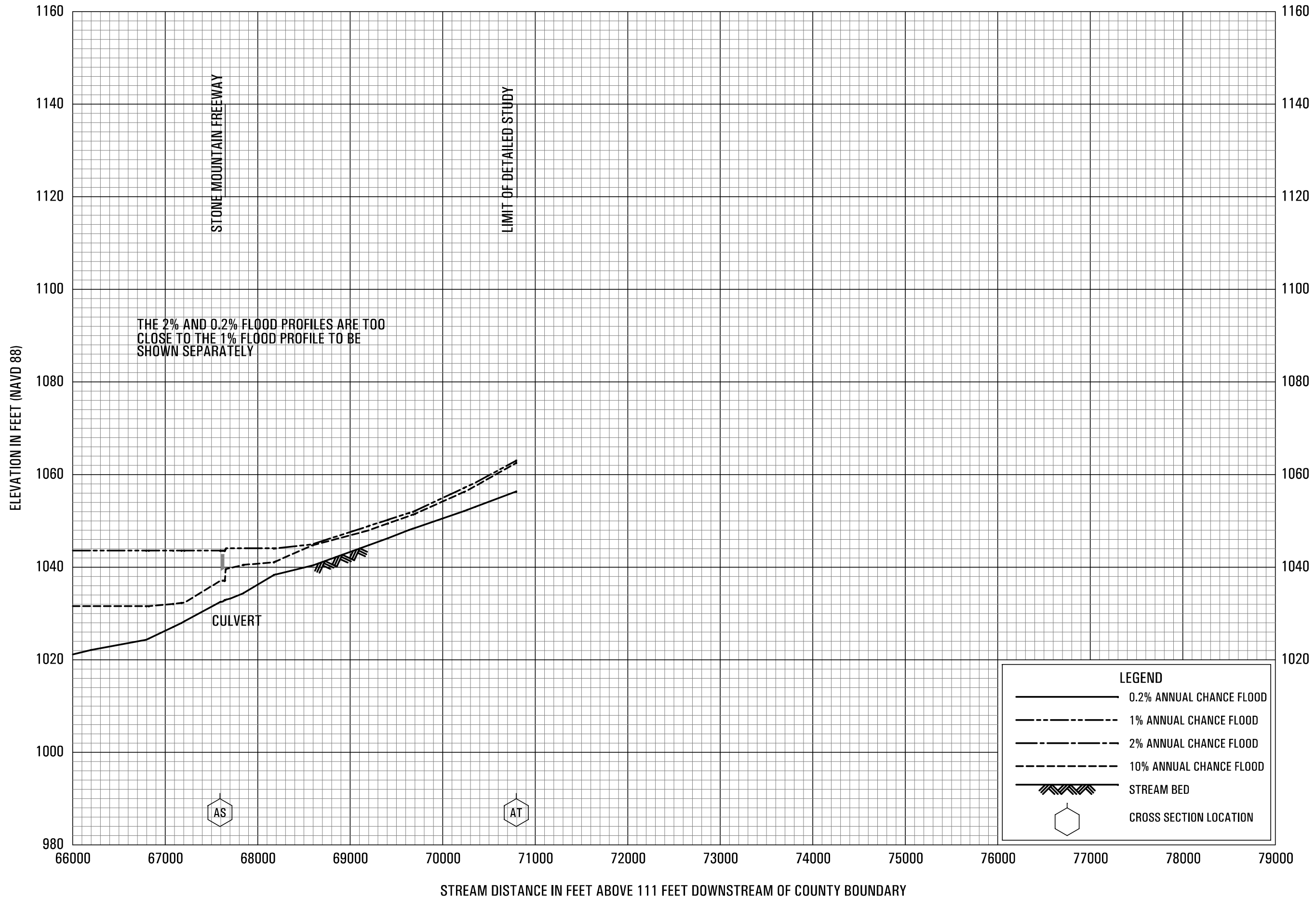
DEKALB COUNTY, GA
AND INCORPORATED AREAS



FLOOD PROFILES

SOUTH FORK PEACHTREE CREEK

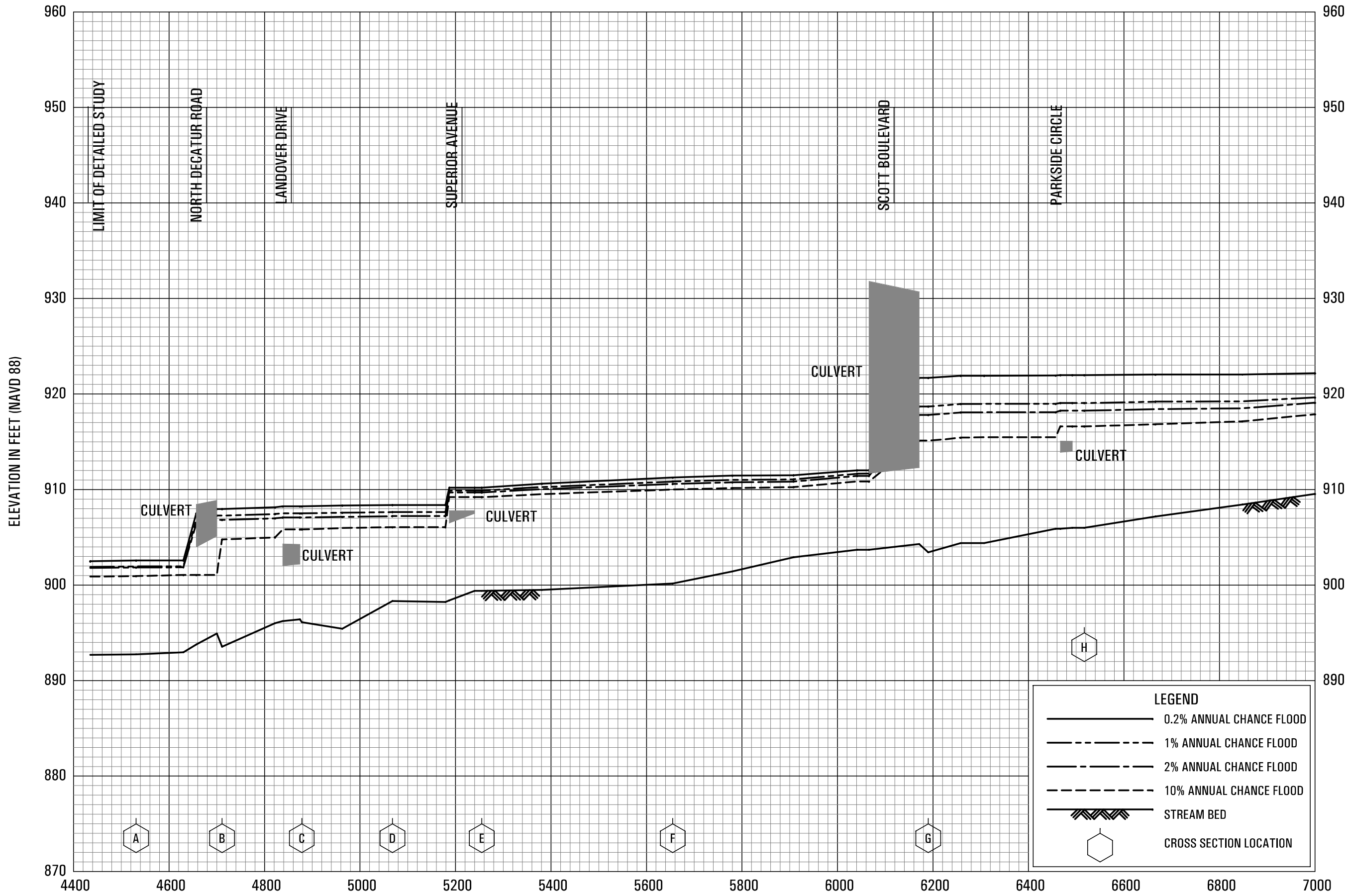
FEDERAL EMERGENCY MANAGEMENT AGENCY
DEKALB COUNTY, GA
 AND INCORPORATED AREAS



FLOOD PROFILES

SOUTH FORK PEACHTREE CREEK

FEDERAL EMERGENCY MANAGEMENT AGENCY
 DEKALB COUNTY, GA
 AND INCORPORATED AREAS



* LIMIT OF DETAILED STUDY IS LOCATED AT THE POINT APPROXIMATELY 200 FEET DOWNSTREAM OF NORTH DECATUR ROAD

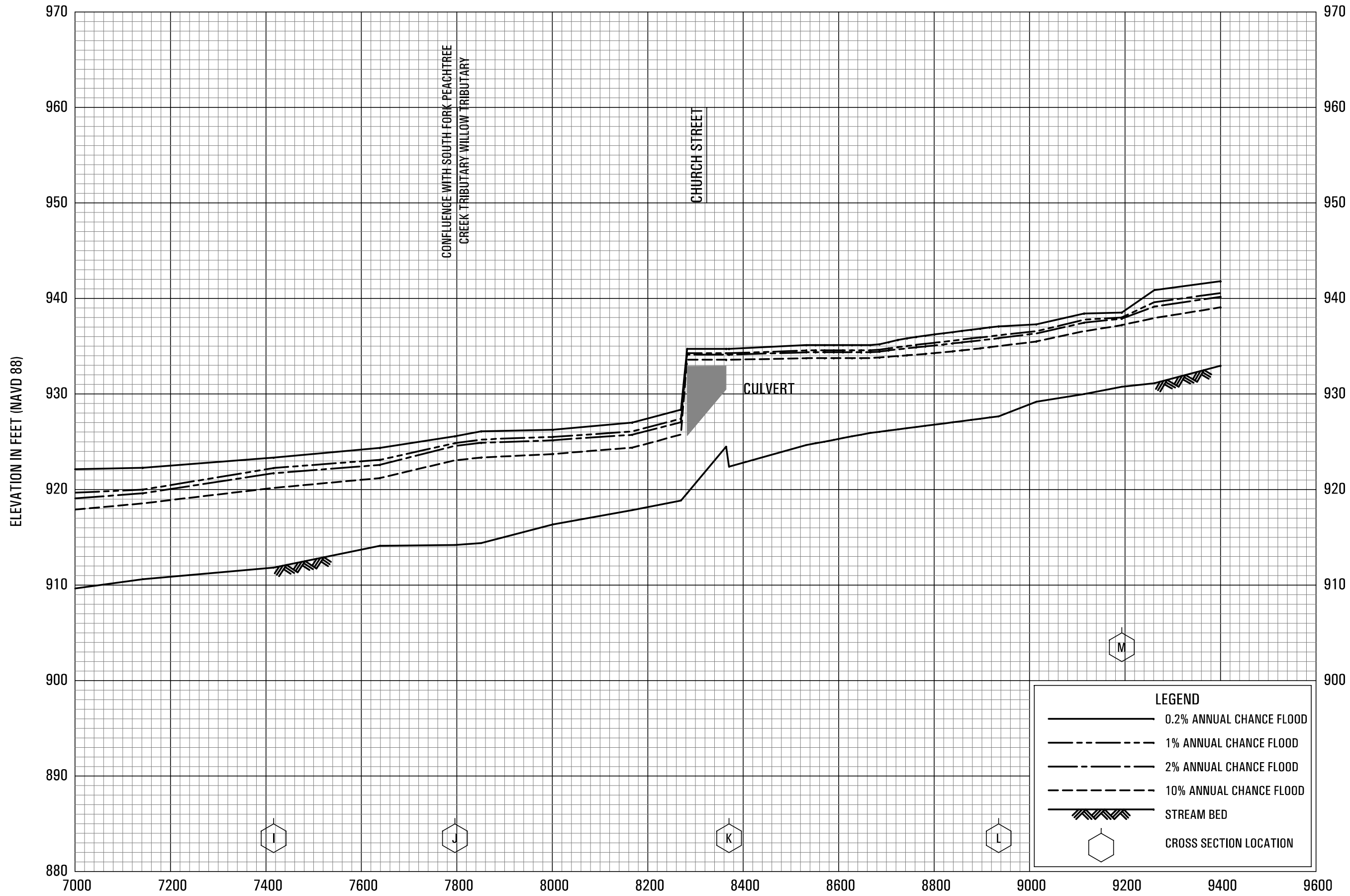
STREAM DISTANCE IN FEET ABOVE LIMIT OF DETAILED STUDY*

LEGEND	
	0.2% ANNUAL CHANCE FLOOD
	1% ANNUAL CHANCE FLOOD
	2% ANNUAL CHANCE FLOOD
	10% ANNUAL CHANCE FLOOD
	STREAM BED
	CROSS SECTION LOCATION

FLOOD PROFILES

SOUTH FORK PEACHTREE CREEK TRIBUTARY

FEDERAL EMERGENCY MANAGEMENT AGENCY
DEKALB COUNTY, GA
 AND INCORPORATED AREAS



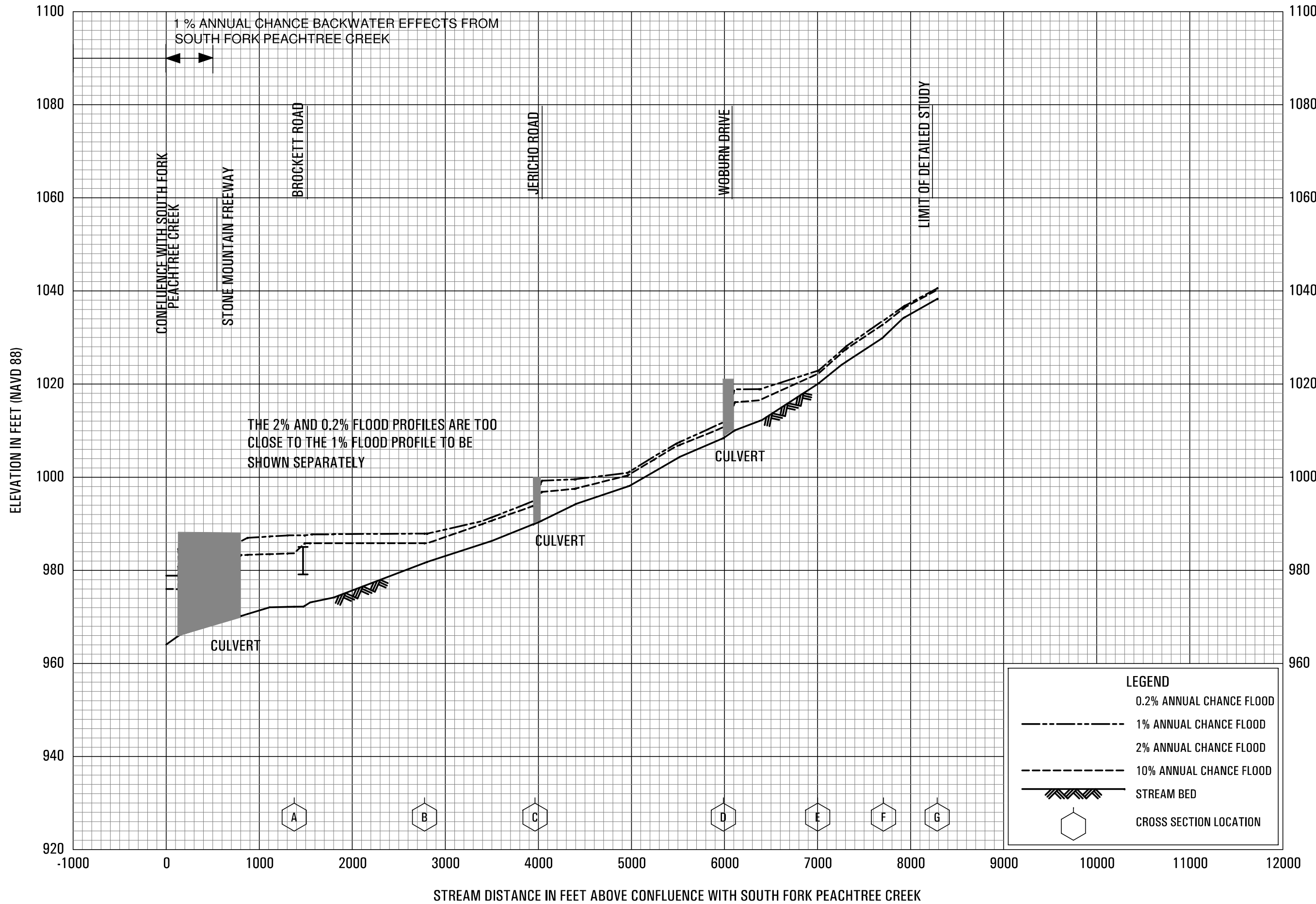
FLOOD PROFILES

SOUTH FORK PEACHTREE CREEK TRIBUTARY

**FEDERAL EMERGENCY MANAGEMENT AGENCY
DEKALB COUNTY, GA
AND INCORPORATED AREAS**

* LIMIT OF DETAILED STUDY IS LOCATED AT THE POINT APPROXIMATELY 200 FEET DOWNSTREAM OF NORTH DECATUR ROAD

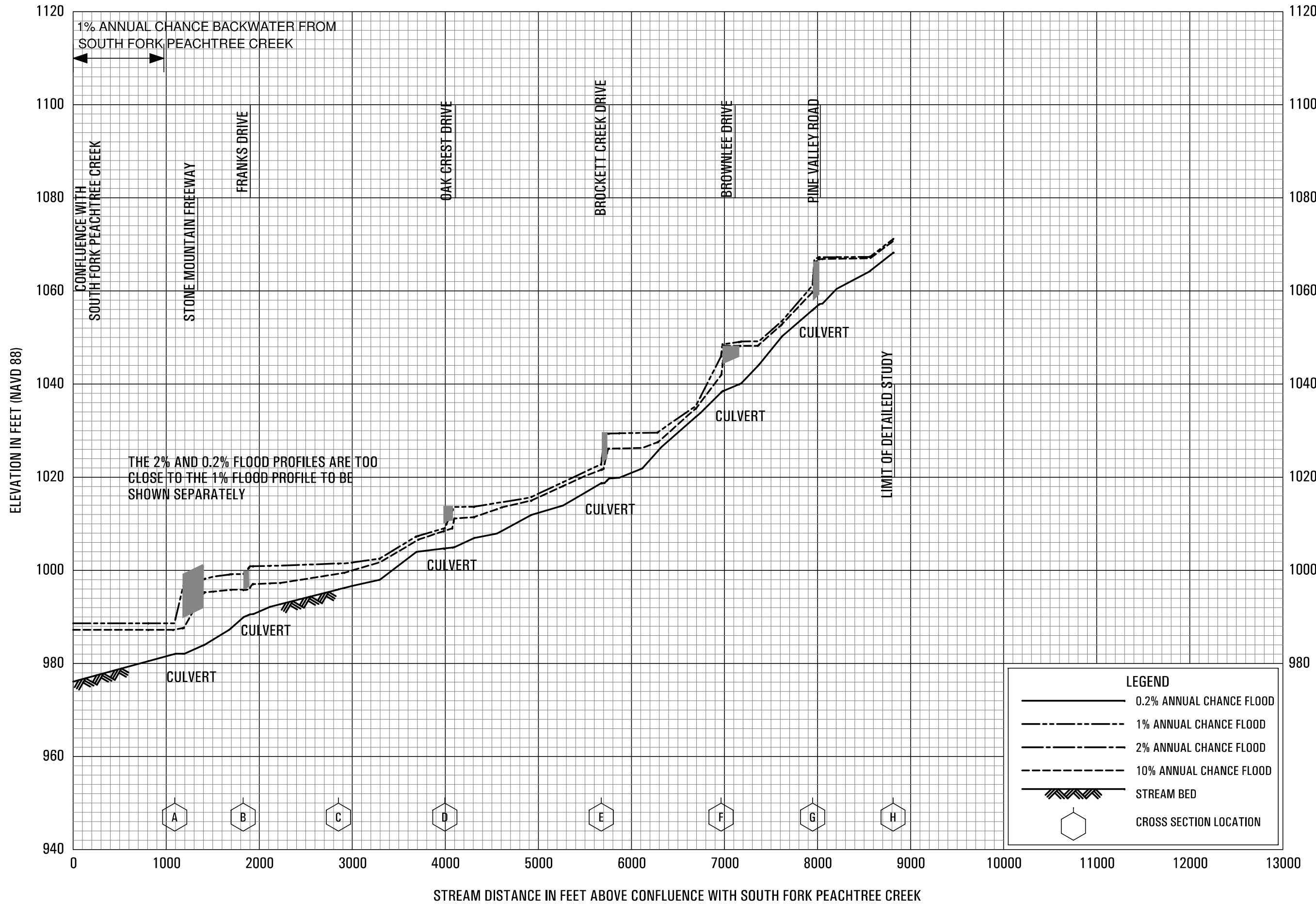
STREAM DISTANCE IN FEET ABOVE LIMIT OF DETAILED STUDY*



FLOOD PROFILES

SOUTH FORK PEACHTREE CREEK TRIBUTARY A

FEDERAL EMERGENCY MANAGEMENT AGENCY
DEKALB COUNTY, GA
 AND INCORPORATED AREAS

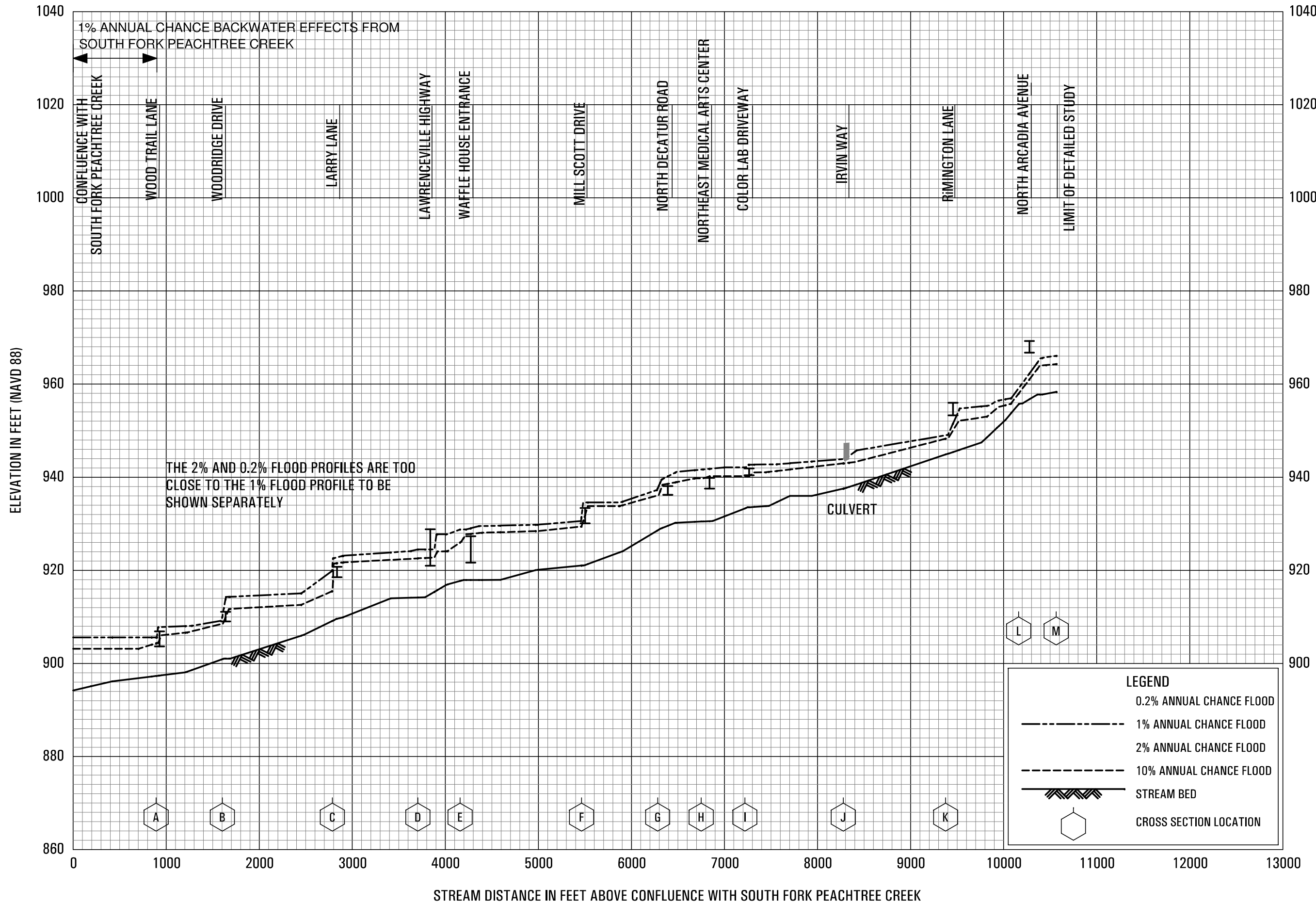


FLOOD PROFILES

SOUTH FORK PEACHTREE CREEK TRIBUTARY B

FEDERAL EMERGENCY MANAGEMENT AGENCY

DEKALB COUNTY, GA
AND INCORPORATED AREAS

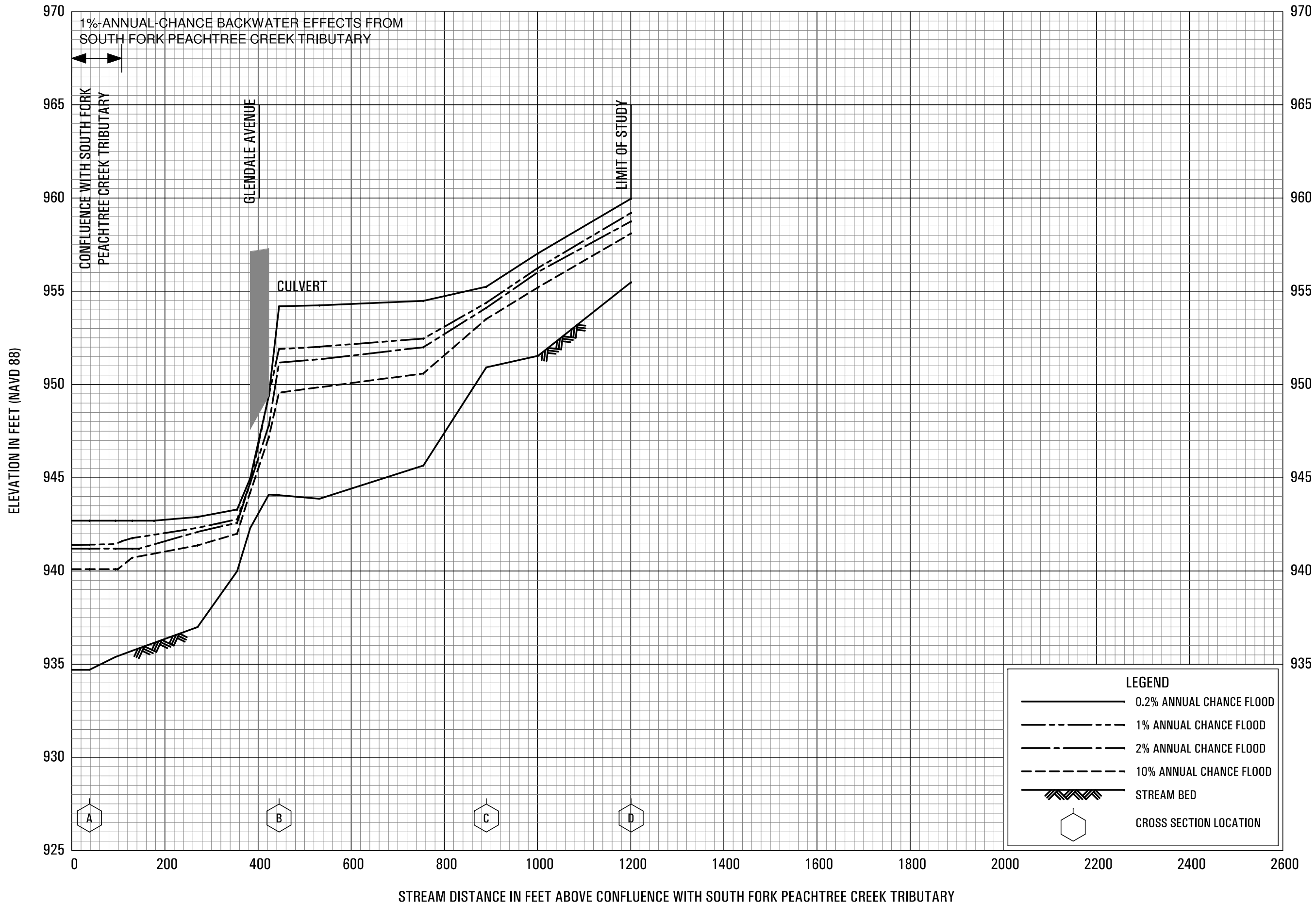


FLOOD PROFILES

SOUTH FORK PEACHTREE CREEK TRIBUTARY C

FEDERAL EMERGENCY MANAGEMENT AGENCY

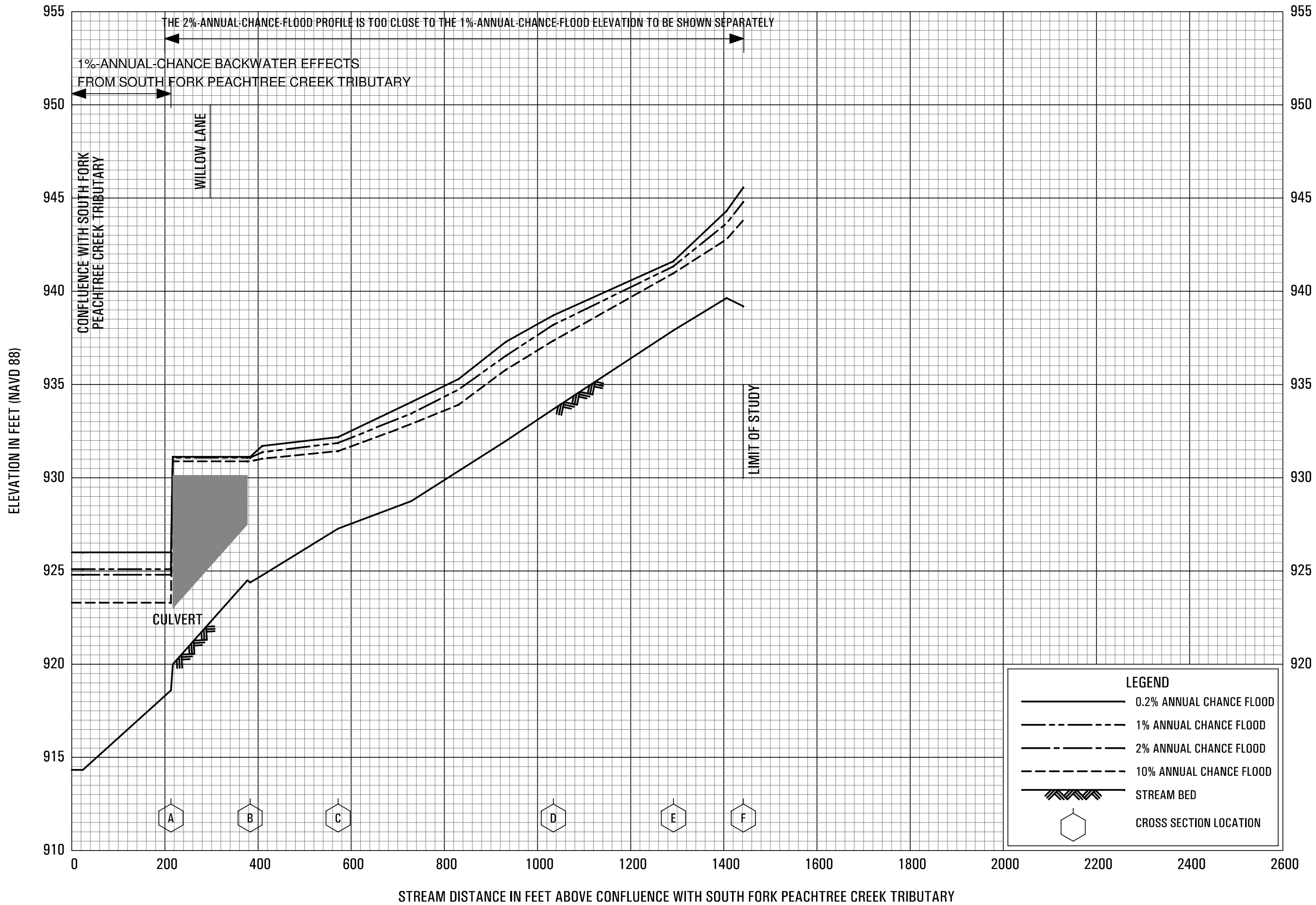
DEKALB COUNTY, GA
AND INCORPORATED AREAS



FLOOD PROFILES

SOUTH FORK PEACHTREE CREEK TRIBUTARY GLENDALE TRIBUTARY

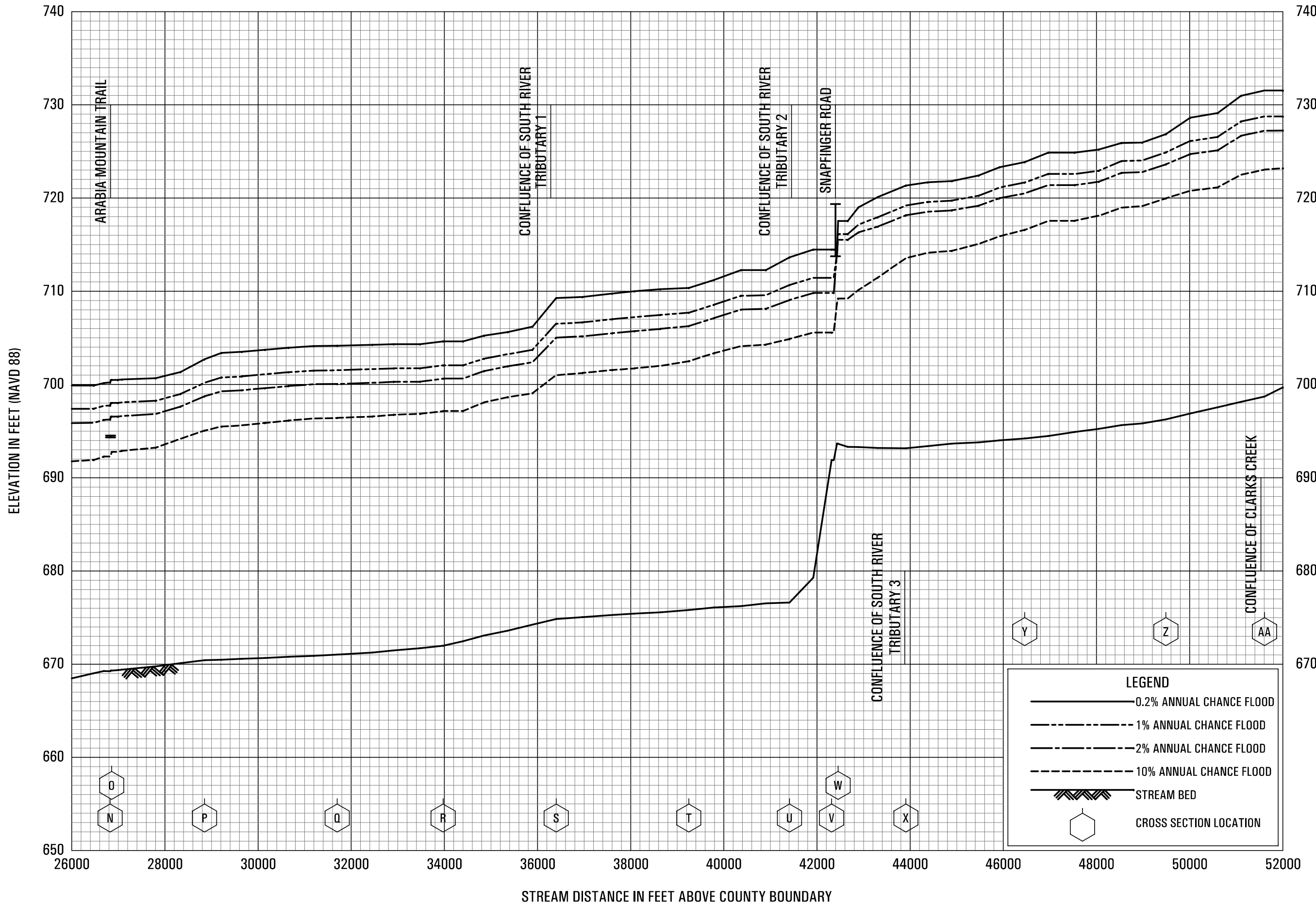
FEDERAL EMERGENCY MANAGEMENT AGENCY
 DEKALB COUNTY, GA
 AND INCORPORATED AREAS



FLOOD PROFILES

SOUTH FORK PEACHTREE CREEK TRIBUTARY WILLOW TRIBUTARY

FEDERAL EMERGENCY MANAGEMENT AGENCY
 DEKALB COUNTY, GA
 AND INCORPORATED AREAS

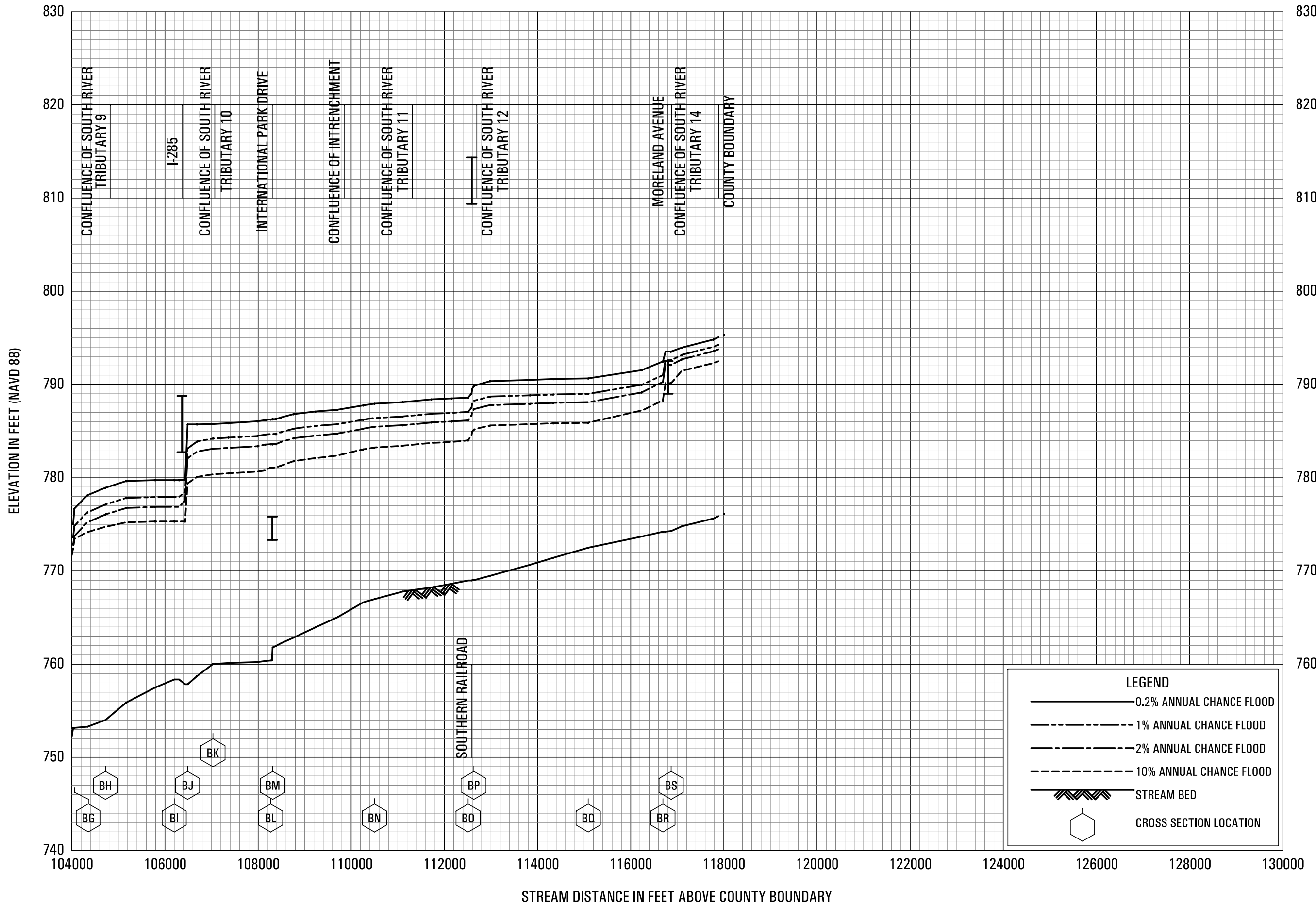


FLOOD PROFILES

SOUTH RIVER

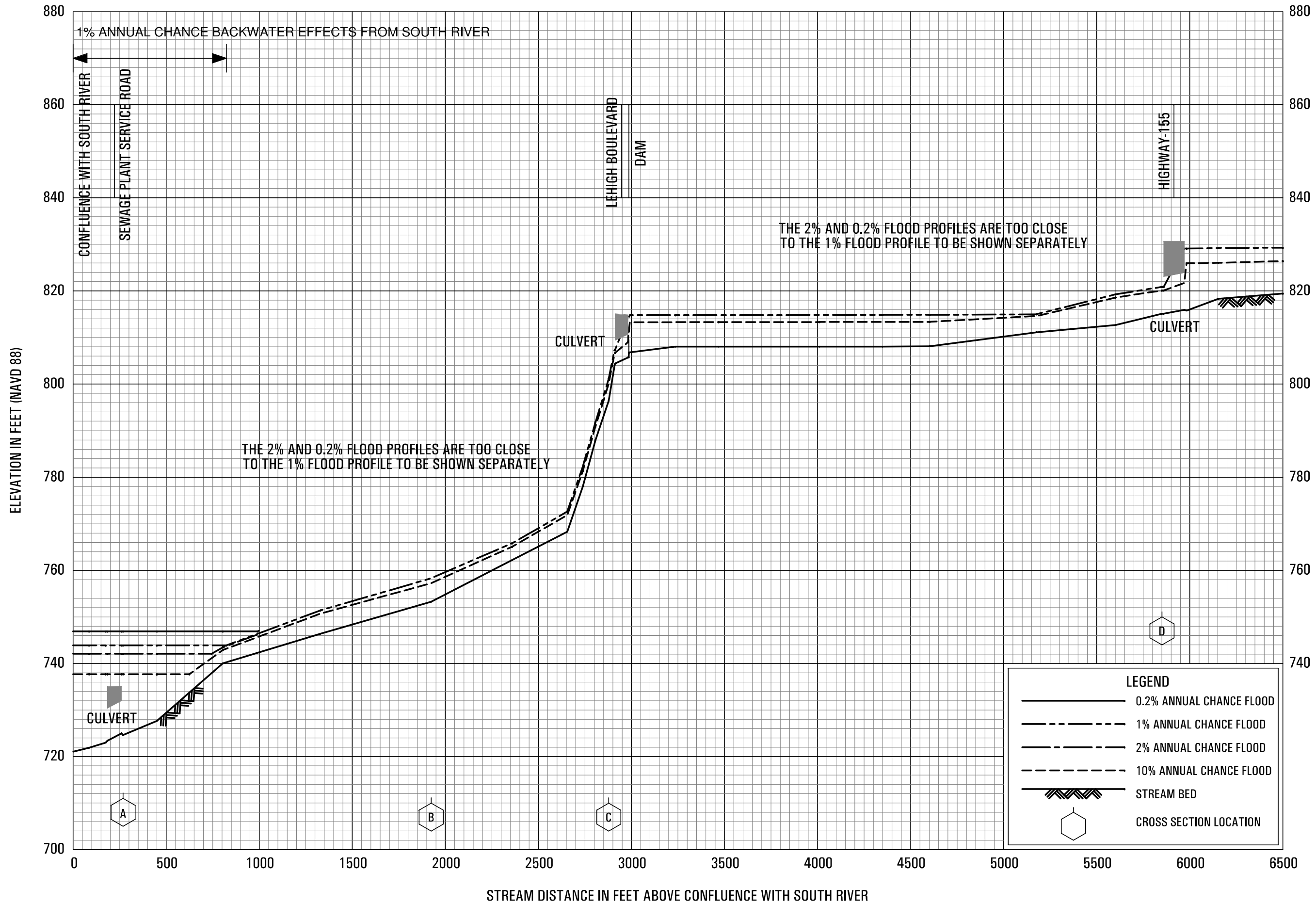
FEDERAL EMERGENCY MANAGEMENT AGENCY

DEKALB COUNTY, GA
AND INCORPORATED AREAS



FLOOD PROFILES
SOUTH RIVER

FEDERAL EMERGENCY MANAGEMENT AGENCY
DEKALB COUNTY, GA
AND INCORPORATED AREAS

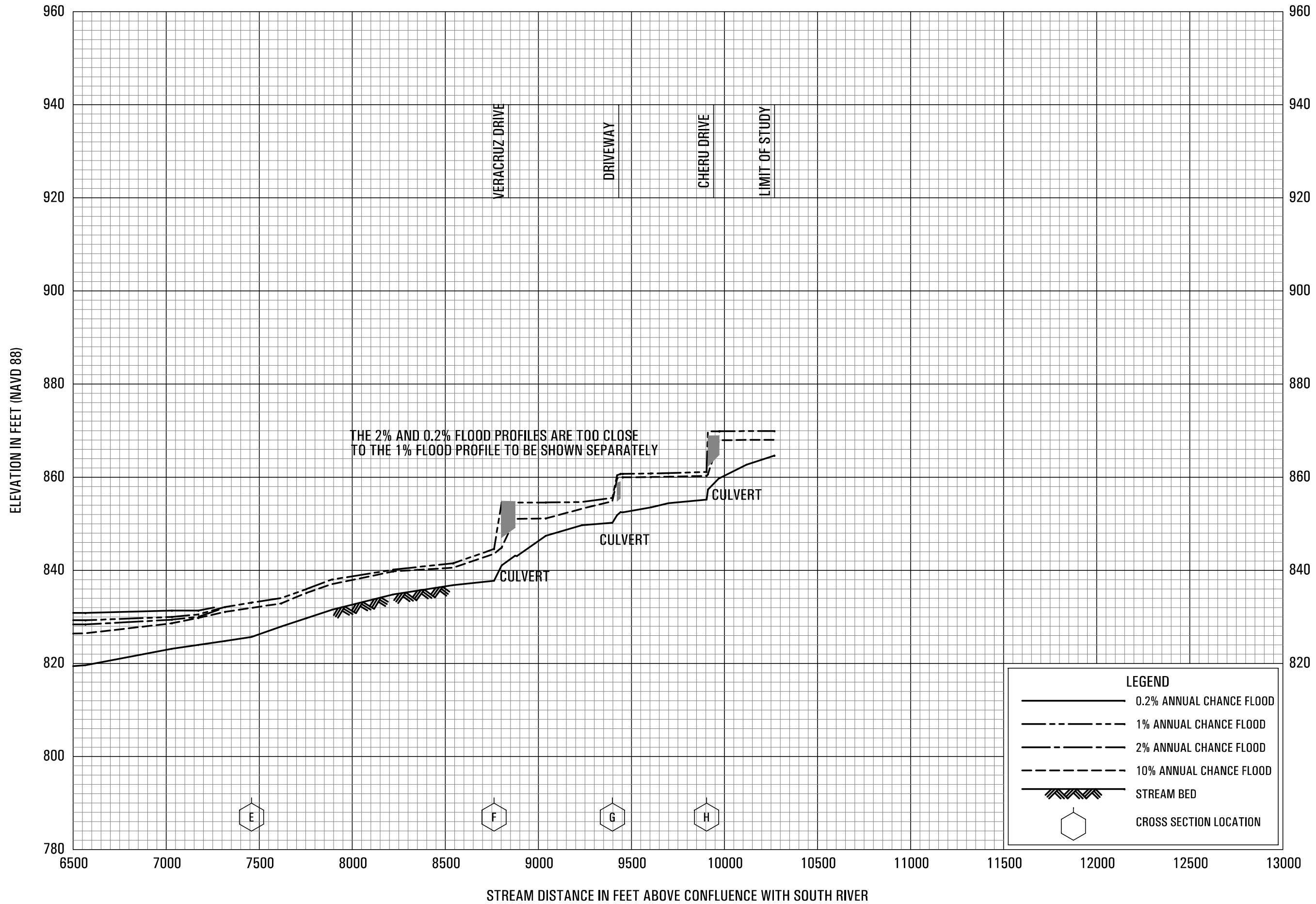


FLOOD PROFILES

SOUTH RIVER TRIBUTARY A

FEDERAL EMERGENCY MANAGEMENT AGENCY

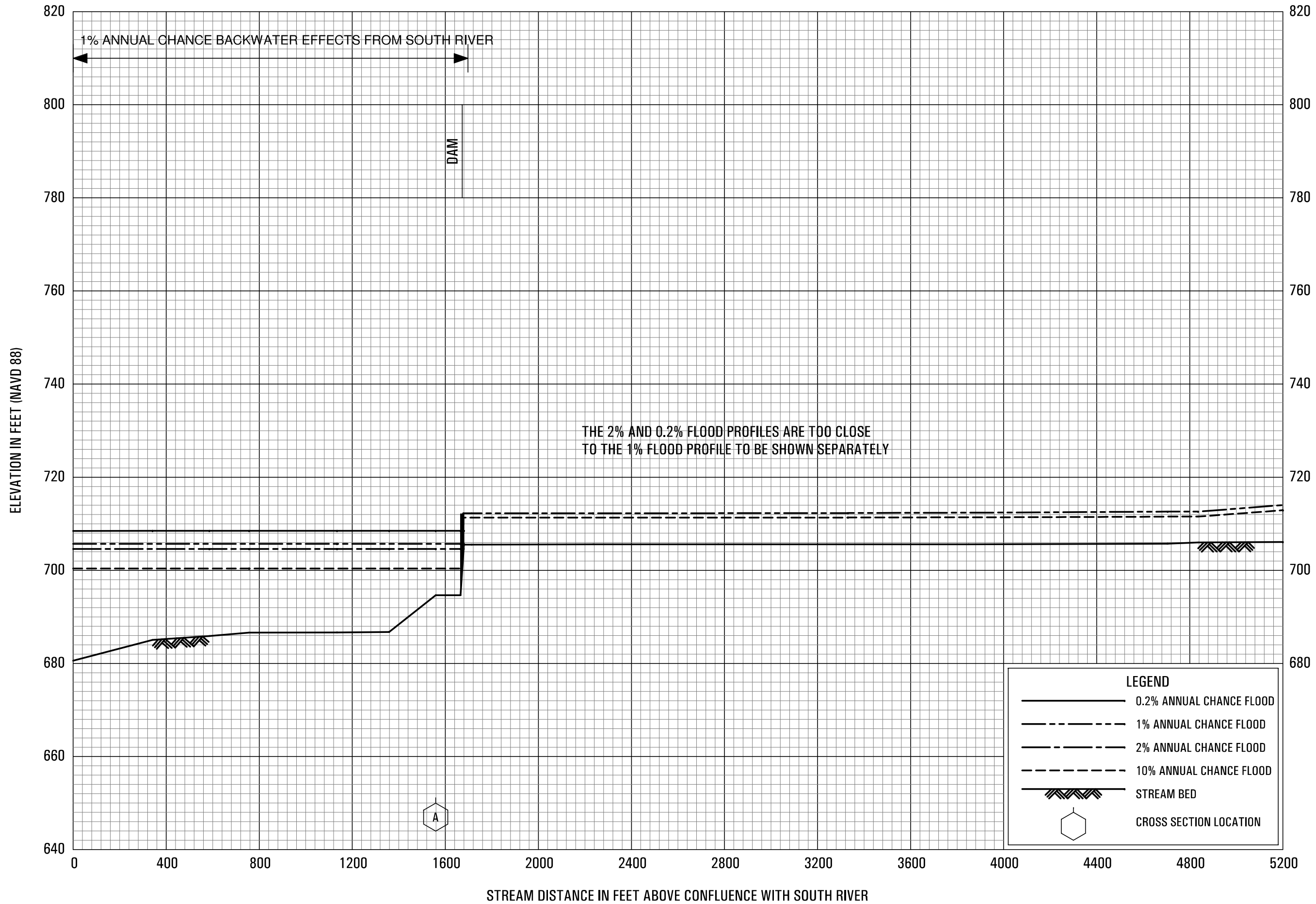
DEKALB COUNTY, GA
AND INCORPORATED AREAS



FLOOD PROFILES

SOUTH RIVER TRIBUTARY A

FEDERAL EMERGENCY MANAGEMENT AGENCY
DEKALB COUNTY, GA
 AND INCORPORATED AREAS

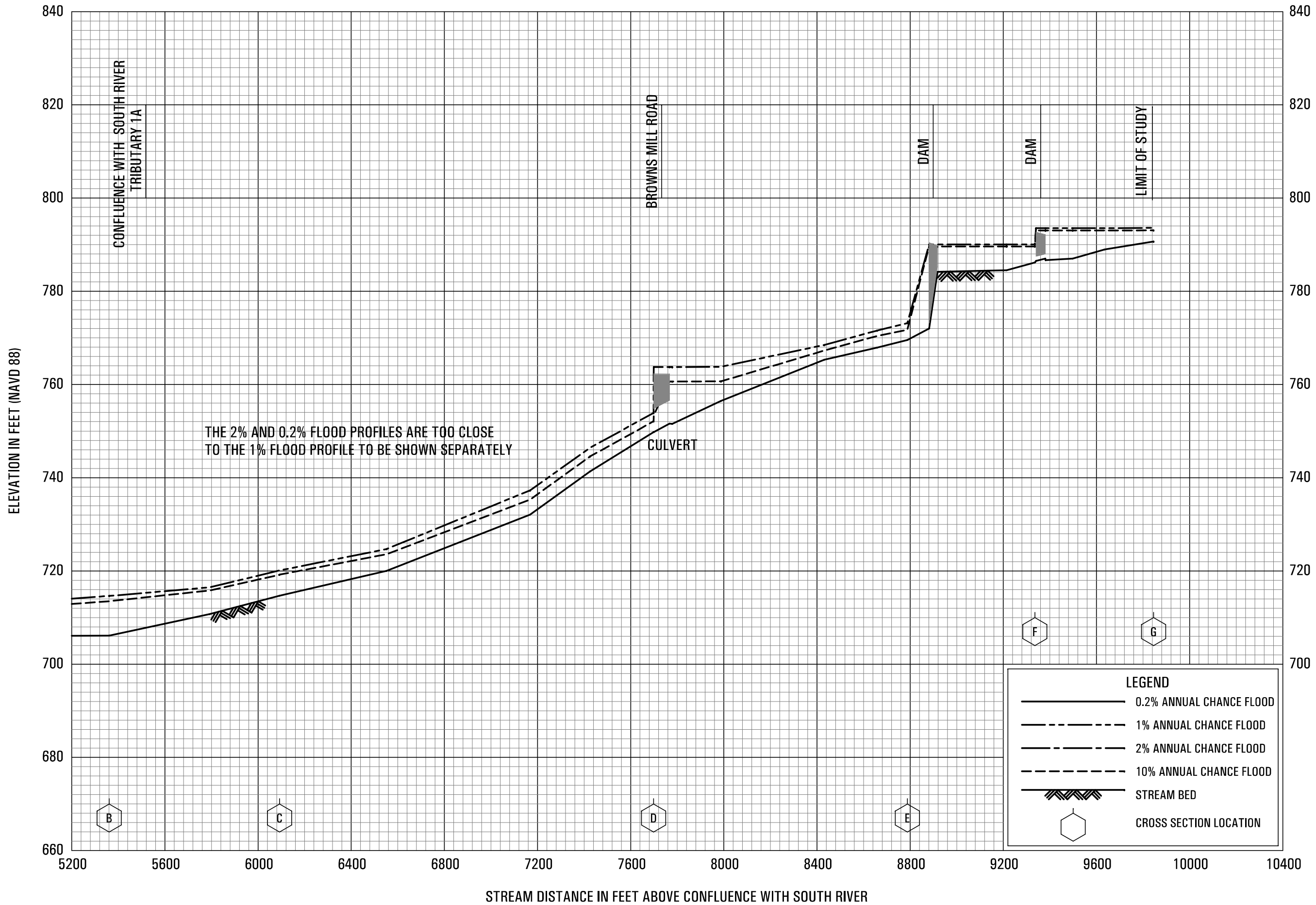


FLOOD PROFILES

SOUTH RIVER TRIBUTARY 1

FEDERAL EMERGENCY MANAGEMENT AGENCY

DEKALB COUNTY, GA
AND INCORPORATED AREAS

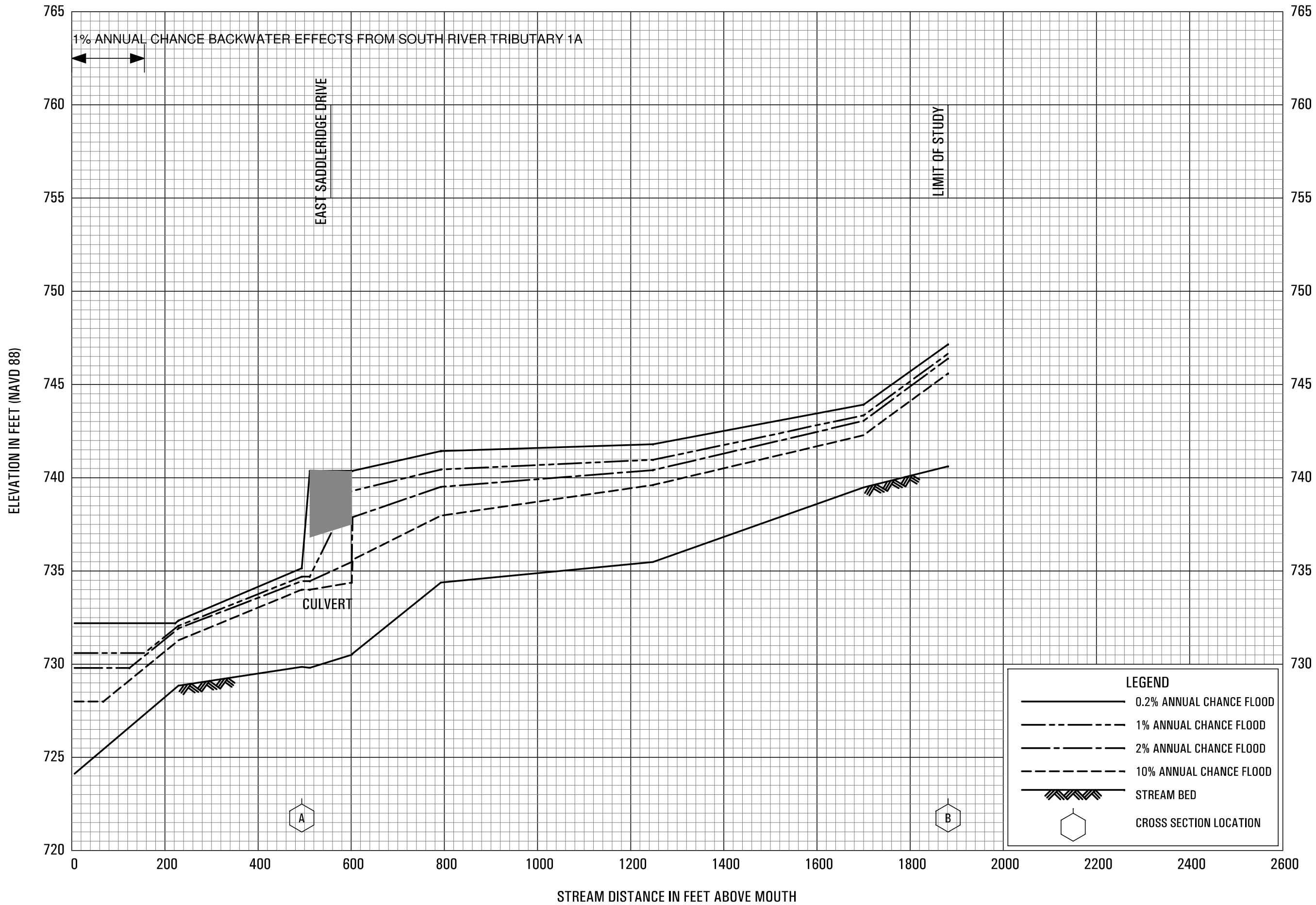


FLOOD PROFILES

SOUTH RIVER TRIBUTARY 1

FEDERAL EMERGENCY MANAGEMENT AGENCY

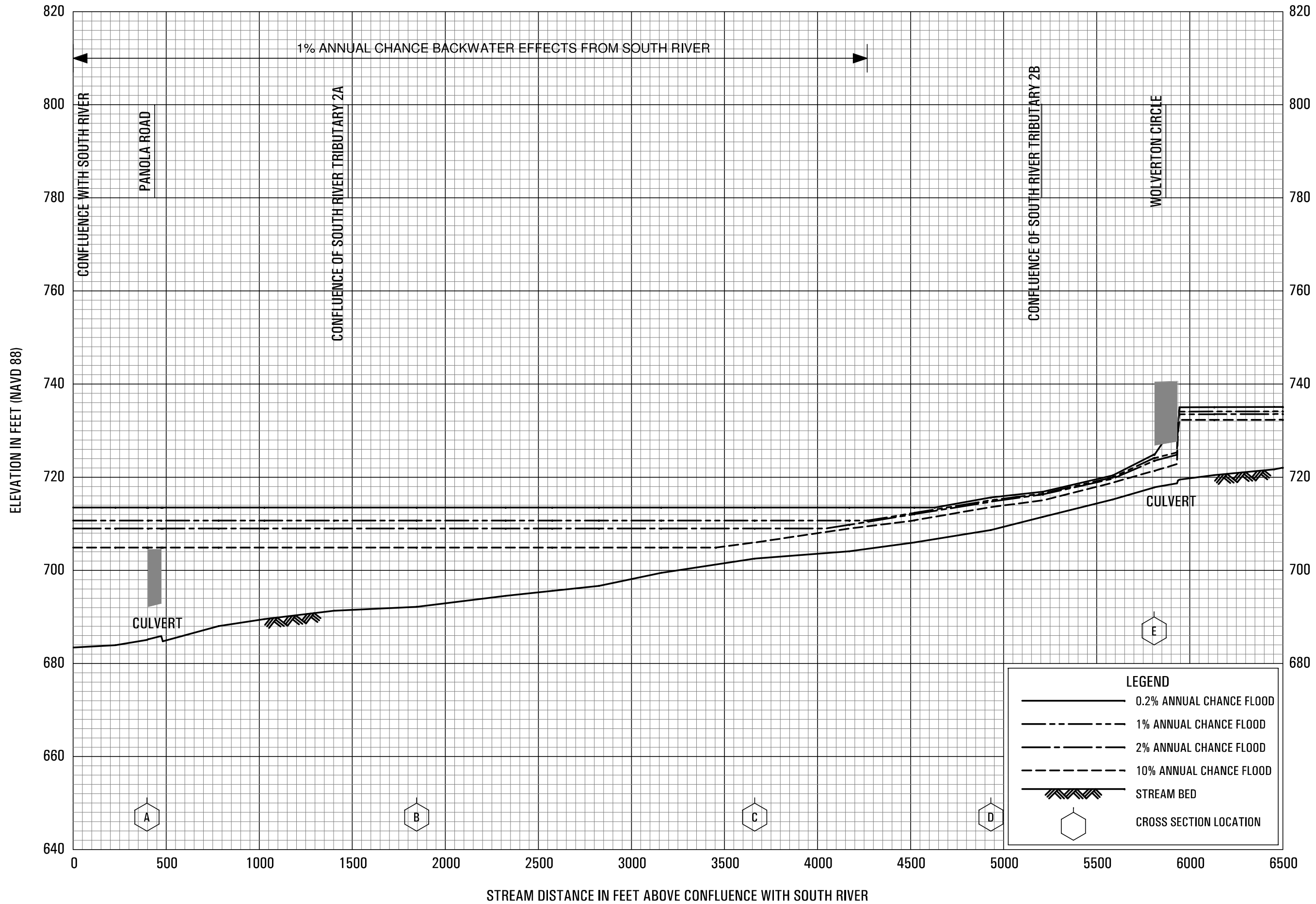
DEKALB COUNTY, GA
AND INCORPORATED AREAS



FLOOD PROFILES

SOUTH RIVER TRIBUTARY 1A

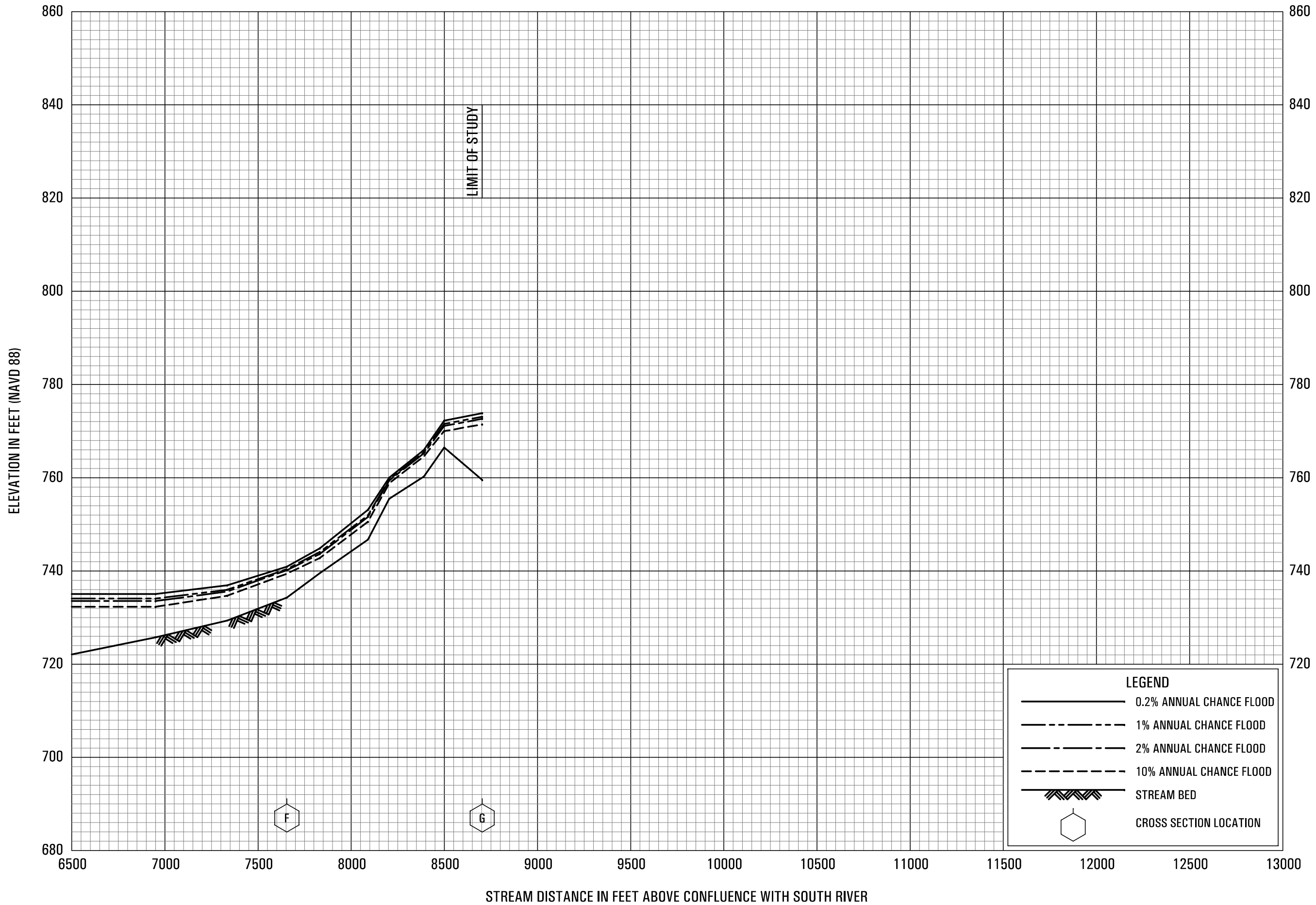
**FEDERAL EMERGENCY MANAGEMENT AGENCY
DEKALB COUNTY, GA
AND INCORPORATED AREAS**



FLOOD PROFILES

SOUTH RIVER TRIBUTARY 2

FEDERAL EMERGENCY MANAGEMENT AGENCY
DEKALB COUNTY, GA
 AND INCORPORATED AREAS

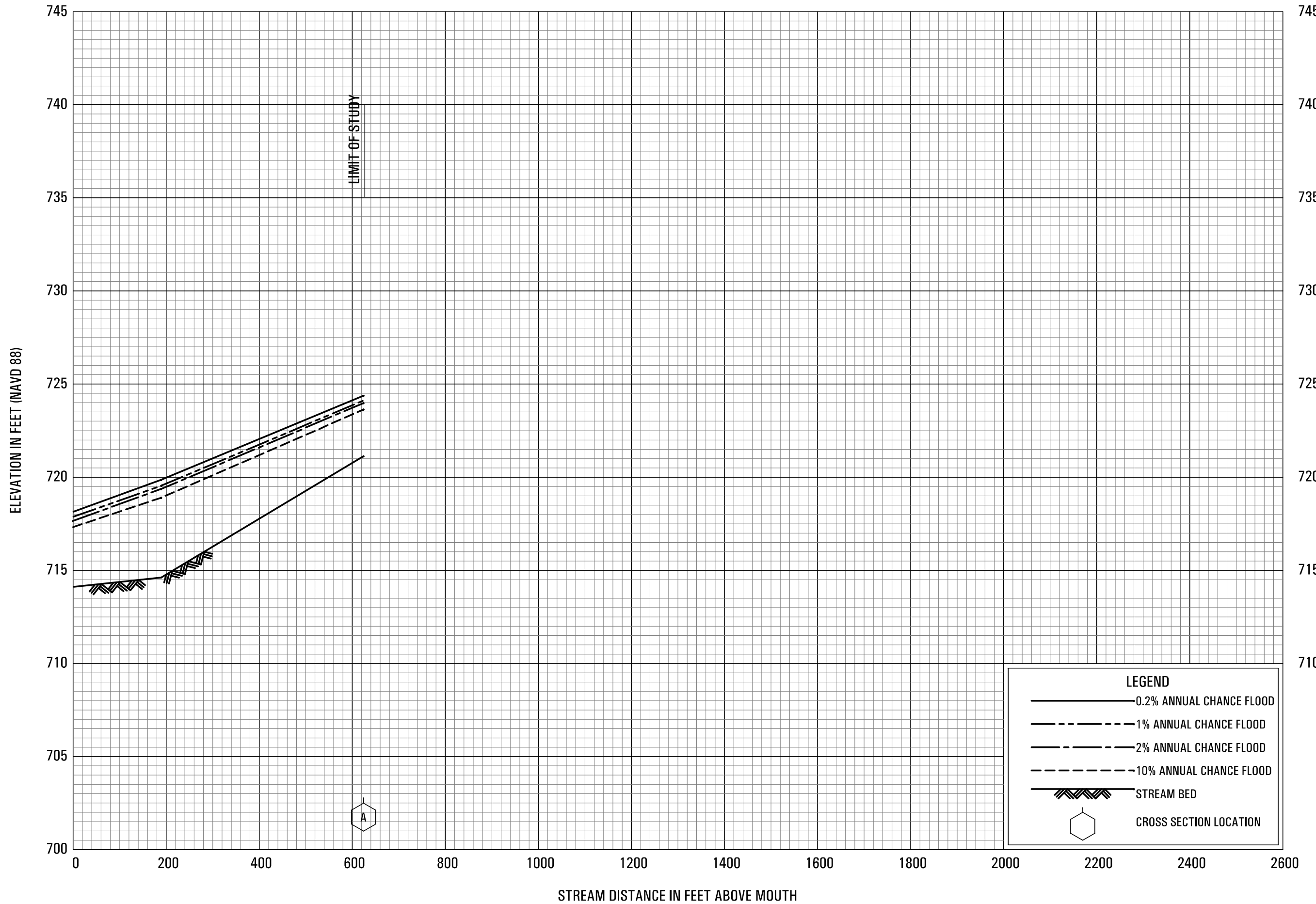


FLOOD PROFILES

SOUTH RIVER TRIBUTARY 2

FEDERAL EMERGENCY MANAGEMENT AGENCY

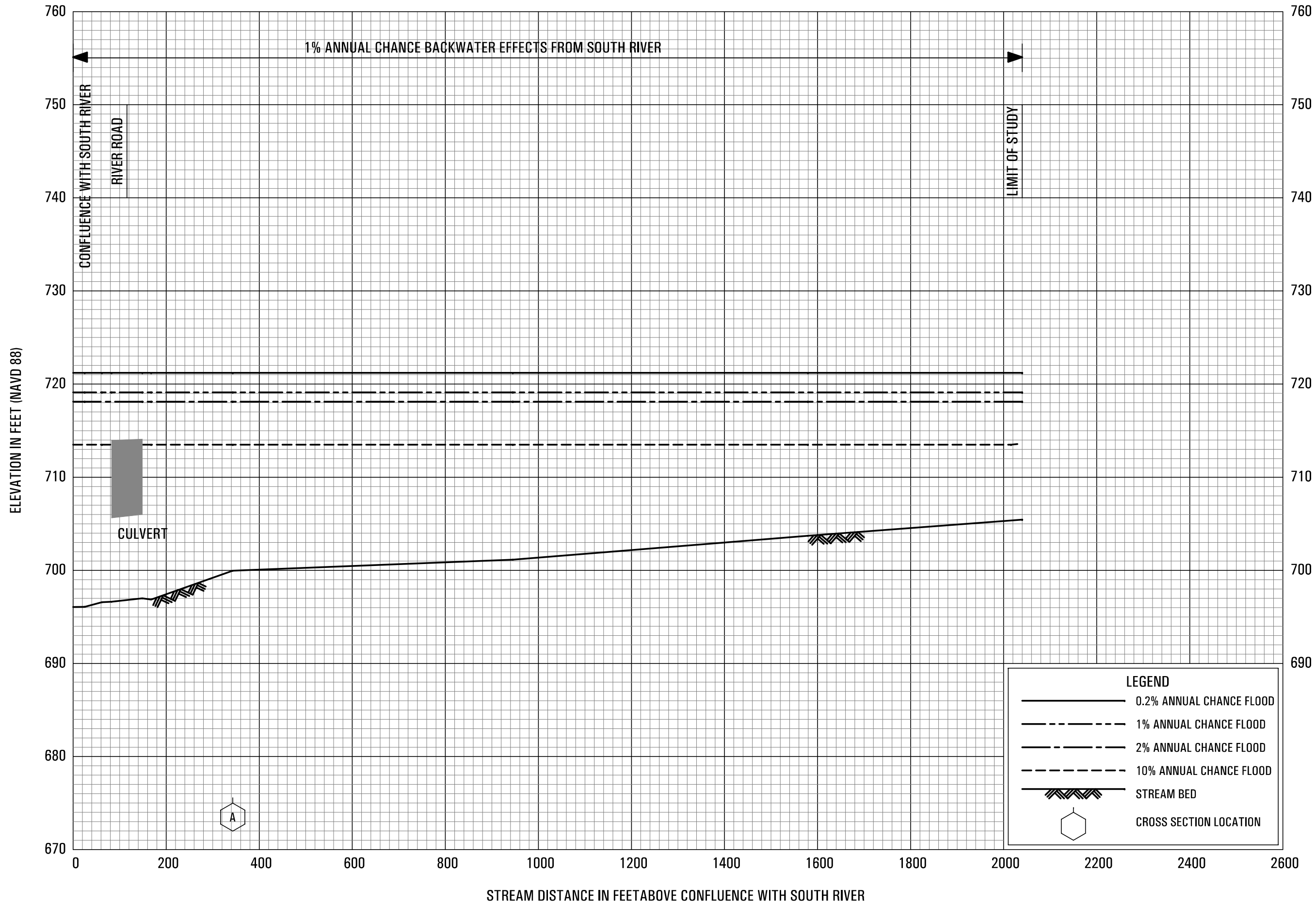
DEKALB COUNTY, GA
AND INCORPORATED AREAS



FLOOD PROFILES

SOUTH RIVER TRIBUTARY 2B

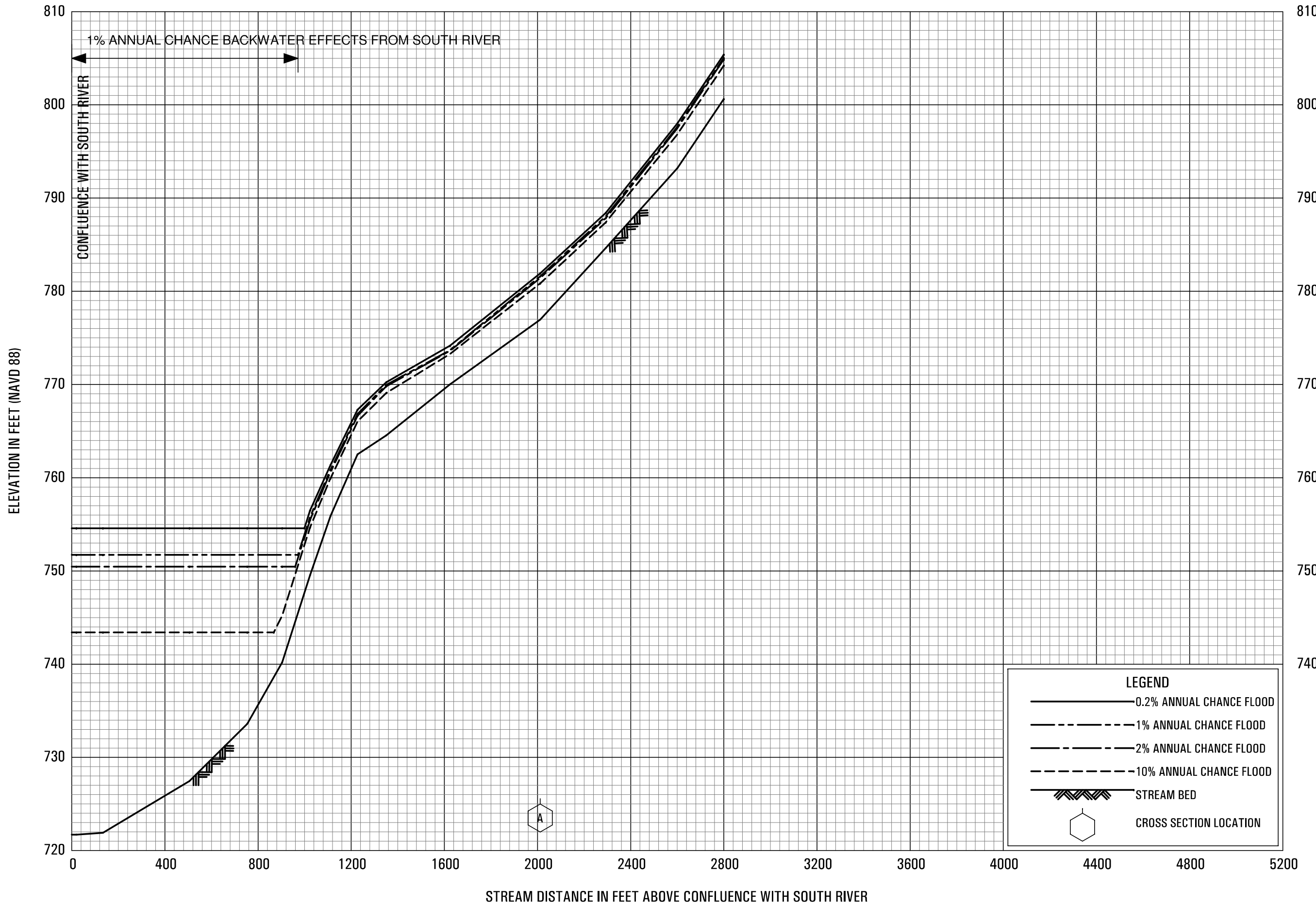
FEDERAL EMERGENCY MANAGEMENT AGENCY
DEKALB COUNTY, GA
 AND INCORPORATED AREAS



FLOOD PROFILES

SOUTH RIVER TRIBUTARY 3

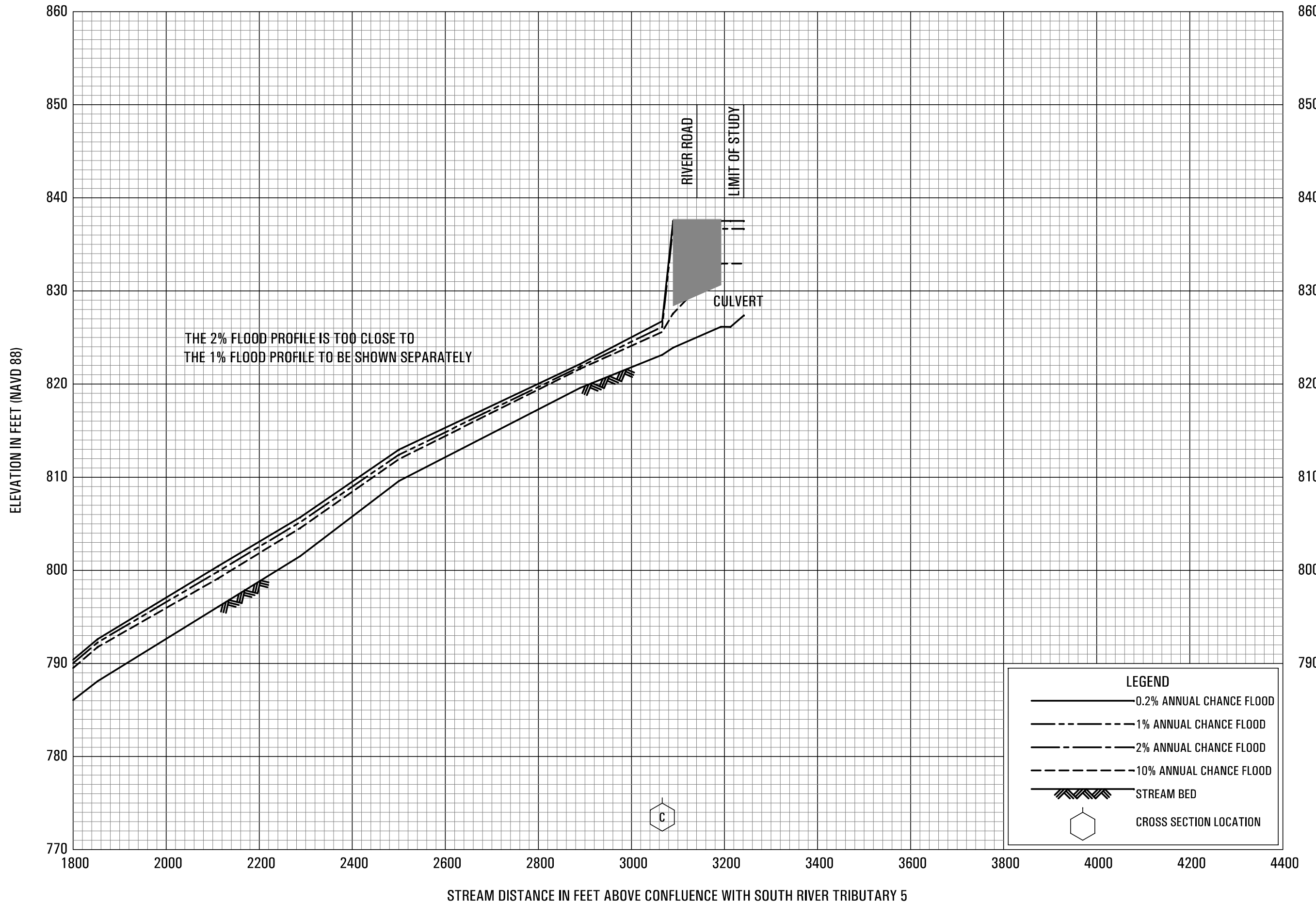
**FEDERAL EMERGENCY MANAGEMENT AGENCY
DEKALB COUNTY, GA
AND INCORPORATED AREAS**



FLOOD PROFILES

SOUTH RIVER TRIBUTARY 5

FEDERAL EMERGENCY MANAGEMENT AGENCY
DEKALB COUNTY, GA
 AND INCORPORATED AREAS



FLOOD PROFILES

SOUTH RIVER TRIBUTARY 5A

FEDERAL EMERGENCY MANAGEMENT AGENCY

DEKALB COUNTY, GA
AND INCORPORATED AREAS

